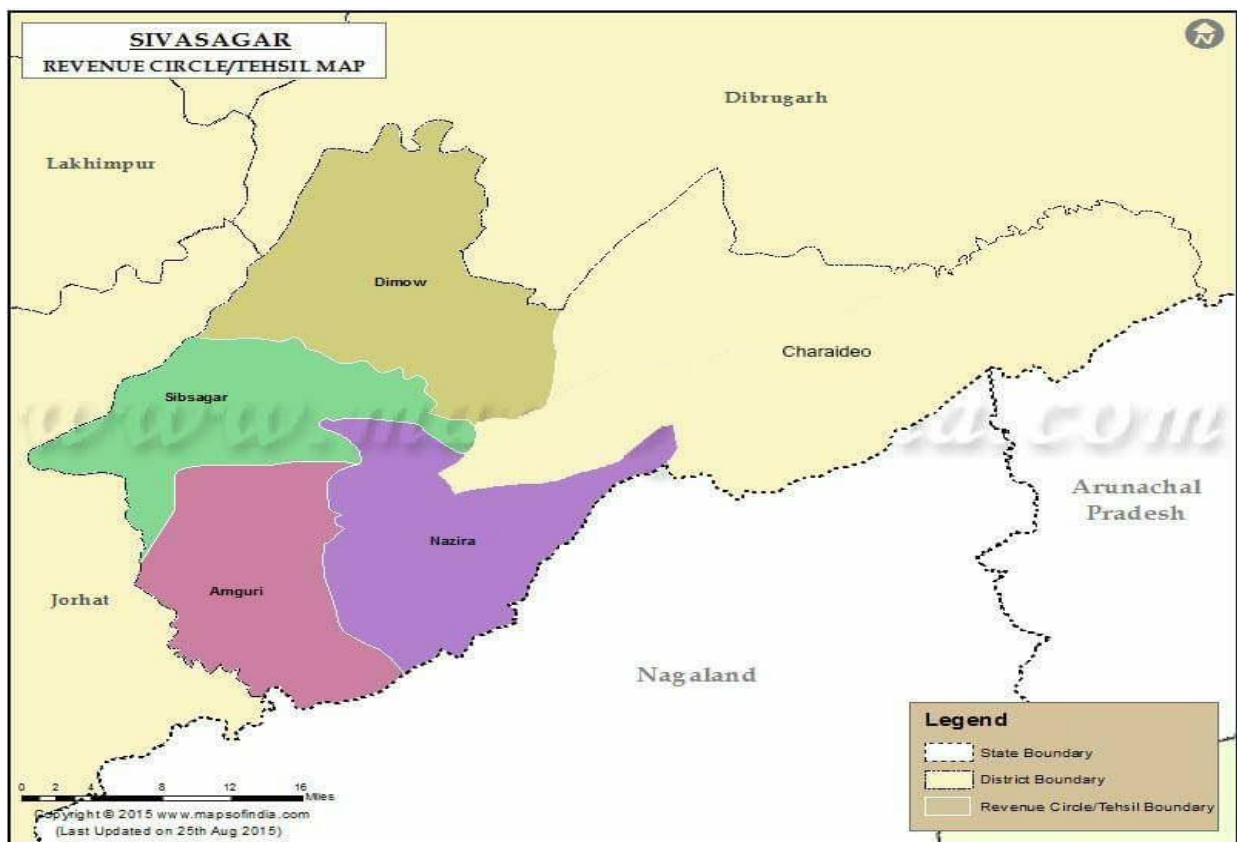


**DISTRICT  
FLOOD CONTINGENCY PLAN  
SIVASAGAR  
YEAR-2023**



**Contact:**

Telephone: 3772-223397 or 1077  
Mobile: 08471864355  
E-mail: [ddmasivasagar2021@gmail.com](mailto:ddmasivasagar2021@gmail.com)  
[deocsivasagar@gmail.com](mailto:deocsivasagar@gmail.com)

## **Foreword**

The Flood Management Plan includes the facts and figures that have been collected from various formal and informal sources with a view to meet the objective of “Zero Casualty” and other challenges in the district during flood 2023.

Collection, analysis, classification and incorporation of data are updated in April/May, 2023. The plan consists of mainly pre-during-post flood activities and has been prepared with the following viewpoints.

1. Contingency Plan in a continuous process.
2. All are not equal in a crisis.
3. During relief measures social audit ensures transparency.
4. Involvement of PRI, Women is must in the entire process.

All are cordially invited for their kind suggestion to be incorporated in the plan.

  
Addl. Deputy Commissioner &  
CEO, DDMA, Sivasagar

## **Contents:**

*(Subjects)*

1. District Disaster Management Committee:  
(As per the Disaster Management Act 2005)
2. Introduction
3. History of Flood
4. Hazard, Risk and Vulnerability Analysis:
  - A. *Reasons of Vulnerability*
  - B. *Hazard, Risk and vulnerability Assessment:*
5. Areas identified as vulnerable to flood:
  - A. *List of Flood Vulnerable Village:*
  - B. *List of Most Critical Vulnerable embankments*
  - C. *List of Vulnerable Riverside Road/Road cum embankments under PWD (Nazira & Amguri Territorial Road Division)*
  - D. *List of Vulnerable Riverside Road/Road cum embankments under PWD (Sivasagar & Thowra Territorial Road Division)*
  - E. *List of Vulnerable Roads cum Gram Panchayats (under Zilla Parishad):*
6. Flood Early Warning System (FLEWS)
7. District Level Incident Response System (IRS)
8. Response plan for Flood
9. Departmental Flood Management Activities (Pre, During & Post Flood)
10. Circle wise Area Allotment for immediate Response
  - A. *Sivasagar Rev. Circle Area Allotment Chart*
  - B. *Amguri Rev. Circle Area Allotment Chart*
  - C. *Demow Rev. Circle Area Allotment Chart*
  - D. *Nazira Rev. Circle Area Allotment Chart*
  - E. *Sonari Rev. (Sivasagar Dist. Part) Circle Area Allotment Chart*
11. Civil Defence Quick Response Team
12. Sivasagar District QRT (Revenue Circle Wise)
13. Revenue Circle wise Boatman/Swimmer List
14. District Flood Control Room or DEOC
15. Scope of Work of DEOC
  - A. *Suggested Performa for In-Message*
  - B. *Suggested Performa for Out-Message*
16. Flood Reporting Procedure & Format:
17. Raised Platforms/High Land/Play Ground Areas
18. Proposed Relief camps
19. Fire& Emergency Service
20. Police
21. Health Institution:
22. Revised SDRF Guidelines: Dtd. 8<sup>th</sup> April, 2015
23. Gratuitous relief items (Food Stuff) provided
24. Annexure:
  - A. *Search & Rescue equipment for flood:* :(Annexure I)
  - B. *Ambulance Details:* :(Annexure II)
  - C. *HODs* :(Annexure III)
  - D. *Other Important Cont. numbers* :(Annexure IV)
  - E. *GP Secy. Contact Details* :(Annexure V)
  - F. *Daily Reporting Format* :(Annexure VI)
  - G. *Death/Missing Reporting Format* :(Annexure VII)
  - H. *Flood Safety Tips:* :(Annexure VIII)

**1. District Disaster Management Committee:**

(As per the Disaster Management Act 2005)

- |   |                          |
|---|--------------------------|
| <b>1. Deputy Commissioner, Sivasagar</b>                | <b>-----Chairman</b>     |
| <b>2. President, Zilla Parishad, Sivasagar</b>          | <b>-----Co- Chairman</b> |
| <b>3. Addl. Deputy Commissioner (DM), Sivasagar</b>     | <b>----- CEO</b>         |
| <b>4. Superintendent of Police Sivasagar</b>            | <b>----- Member</b>      |
| <b>5. Chief Medical Officer, Sivasagar</b>              | <b>-----Member</b>       |
| <b>6. Executive Engineer, PWD Roads, Sivasagar</b>      | <b>-----Member</b>       |
| <b>7. Executive Engineer, Water Resource, Sivasagar</b> | <b>----- Member</b>      |

-----

## 2. Introduction:

"Sivasagar" -earlier known as "Rangpur", the historical city of Assam is situated at a distance of 363 K.M. east of Guwahati (the capital of Assam). Earlier Sivasagar was the capital of the mighty Ahoms Kingdom, who ruled Assam for more than six hundred years before the advent of the British. The most remarkable landscape of the town is the 200 year old Sibsagar tank and many other historical monuments are located in the district. Modern Sibsagar is a fast developing urban settlement. The district of Sibsagar is a leading tea and oil producing district of Assam. Sivasagar is situated between the coordinates of 21°45'N -27°15'N Latitude and 94°25'E -95°25'E Longitude and at an elevation of 86.6 metres from mean sea level with average rainfall of 2252.43 mm (Last Five Year). It is one of the flood prone districts of Assam. Total area of the district is 1439.78sq. km. out of which 367. 3028sq. km. (25.51%)is flood prone. According to 2011 census undivided Sivasagar had population of 1,151,050 of which male and female were 589,216 and 561,834 respectively. The Mighty Brahmaputra flows from East to West along with the northern boundary at a distance of 15 Km. from the Town. Other tributaries and sub-tributaries of Brahmaputra namely Dekhow, Dehing, Desang, Jhanji, Demow, Darika, Droi, Mitong are flowing through the district. It has been seen that the annual cycle of flood affects this district very badly. Considering the nature of the devastation of flood in previous years, this **Flood Management Plan** is prepared under District Disaster Management Authority with an objective of "**Zero Casualty**" to human life, lowering damages to properties and other livestock and better Relief Operation & Rehabilitation for the flood victims of the district.

The Flood Management plan covers all 4 (four) Revenue Circles (Sivasagar, Demow, Nazira and Amguri RCs) of the District.

## 3. History of Flood:

Every year the flood makes severe damages to the life and properties of the Riparian people of the district. Breach of Brahmaputra embankment occurred in the year 2012 at Dolopa area of Demow Rev. Circle and Deogharia area of Sivasagar Revenue Circle. Flash Flood generally observed at the adjoining area of Naga Hills of the District. In 2017, flash floods affected many villages in Amguri and Nazira Revenue Circle.

Statistic of Last 3 Years Damages of Flood:

Year	Village Affected in nos	Population Affected in nos	Animal Affected in nos			Crop Area Affected	Human Life Lost in nos	House Damage in nos
			Poultry	Big Animal	Small Animal			
2015	88	39854	4185	8760	5530	1170 Hect.	1	Nil
2016	138	80994	4682	27276	9103	3566Hect	3	Kutcha Partially 217
2017	169	116690	10186	15946	9099	2438 Hect.	4	Fully Kutcha 2, Partially Kutcha:19 Partially Pucca-1
2018	127	28608	Nil	3675	Nil	487.19 Hect.	2	Partially Kutcha-105
2019	71	37184	8829	14133	1717	793.5 Hect.	0	Fully Kutcha 2, Partially Kutcha:48
2020	139	160000	7618	29699	7359	4200.36	5	Fully Kutcha 12, Partially Kutcha:96
2021	75	19219	1900	6886	403	606.6 Hect.	0	Fully Kutcha 9, Partially Kutcha:18
2022	51	12825	909	2789	1392	165.10 Hect.	1	Fully Kutcha 45 Partially Kutcha:45

In an average 2 -3 waves of flood is experienced in the district mainly caused from River Brhamaputra and Desang, Dikhow and Dehing River. The most flood affected areas of the District may be identified as Dikhowmukh, Desangmukh and Dehingmukh.

#### **4. Hazard, Risk and Vulnerability Analysis:**

##### *A. REASONS OF VULNERABILITY:*

- Annual Rainfall: High intensity of Rainfall during the month of June- September in Sibsagar and upstream areas, adjoining States i.e. Arunachal Pradesh, Nagaland.
- The occurrence of flood in the district happens from the river Brahmaputra and its tributaries and sub-tributaries.
- The district is located on the banks of the mighty Brahmaputra. Erosion to the agricultural land/ River Bank, sedimentation in the riverbed of Brahmaputra lowering the carrying capacity of the river and makes flooded its catchment areas.
- Dense population in the flood prone areas, outside the embankment areas.

##### *B. Hazard, Risk and vulnerability Assessment:*

Type of Hazard	Potential Impact/Risk	Vulnerability to	Vulnerable Areas
Flood	Loss of Life, Loss of live stock, Loss of crop, damage/impact to infrastructure, livelihood system, houses, public and private properties, environment, health etc.	<ol style="list-style-type: none"> <li>1. Communication facility- Roads and telecommunication.</li> <li>2. Agriculture &amp; Horticulture- Crops, crop areas and others.</li> <li>3. Public &amp; Private infrastructure- Office Building, Houses, pucca, semi pucca and kutcha, huts</li> <li>4. Irrigation sources- Public and private Li Points,</li> <li>5. Electrical installations, line, transformers etc.</li> <li>6. Drinking water sources- Tube wells, wells, PHE stand posts etc.</li> <li>7. Educational institutions - AWC, Primary, M.E. High Schools, HS Schools, Colleges, others.</li> <li>8. Livestock- Cows, Buffalo, Goats, Sheep, Poultry farms, Pigs etc. wild animals.</li> <li>9. Physically Challenged ones, Infants, Pregnant women, Aged person.</li> <li>10. Health of flood affected people and livestock.</li> <li>11. Other vulnerable assets- River embankments, PWD Roads, Handloom units, Irrigation projects, Paddy stock, oil depots, Sericulture, Textile units, Fish Farm, Fishing boats, Fishing Nets.</li> </ol>	All flood prone villages of Revenue Circles of the District and all vulnerable location as mentioned below.

#### **5. Villages identified as vulnerable to flood: ( List of Flood Vulnerable Village/Embankment /Roads)**

Sl. No.	Name Of Village	Area of The Village (In Hectares)	Nos. Of Population Likely To Be affected by Flood	Vulnerable/ Very Vulnerable	Revenue Circle
1	1 No. Rupohimukh Miri	123.66	293	Very Vulnerable	Sivasagar RC
2	2 No. Rupohimukh Miri	159.91	572	Very Vulnerable	Sivasagar RC
3	Rupohimukh Kumar	110.55	312	Very Vulnerable	Sivasagar RC
4	Rupohijan Block	132.25	472	Very Vulnerable	Sivasagar RC
5	Guwal Gayan	213.52	1430	Very Vulnerable	Sivasagar RC
6	Teliadunga	465.69	984	Very Vulnerable	Sivasagar RC

7	Janmiri	241.02	1213	Very Vulnerable	Sivasagar RC
8	Bharalua	169.86	1432	Vulnerable	Sivasagar RC
9	Mitong Nakatani	442.16	1834	Vulnerable	Sivasagar RC
10	Moglow Pukhuri	390.13	978	Vulnerable	Sivasagar RC
11	1No. Khula Grazing	184.01	231	Vulnerable	Sivasagar RC
12	1No. Chintamoni Garh	202.71	1715	Vulnerable	Sivasagar RC
13	Charaiduba	140.31	67	Vulnerable	Sivasagar RC
14	1No. Mout Gharphalia	194.48	1425	Vulnerable	Sivasagar RC
15	2No. Mout Gharphalia	133.98	274	Vulnerable	Sivasagar RC
16	Kharkhari	188.72	42	Vulnerable	Sivasagar RC
17	Napamua Bukajan	244.5	770	Vulnerable	Sivasagar RC
18	Motiari P G R	803.95	141	Vulnerable	Sivasagar RC
19	2No. Chintamoni Garh	144.73	590	Very Vulnerable	Sivasagar RC
20	Dighalijan	433.78	362	Vulnerable	Sivasagar RC
21	Bhitarual Nora	181.73	1314	Vulnerable	Sivasagar RC
22	2.No. Khula Grazing	271.52	366	Vulnerable	Sivasagar RC
23	3No. Khula Grazing	341.82	905	Vulnerable	Sivasagar RC
24	Hatighuli	253.52	1552	Vulnerable	Sivasagar RC
25	Patuachala	237.36	521	Vulnerable	Sivasagar RC
26	Narakonwar Bailung	277.06	742	Vulnerable	Sivasagar RC
27	Bheselimari	129.76	247	Vulnerable	Sivasagar RC
28	Gatanga	243.86	436	Vulnerable	Sivasagar RC
29	Gushkota	181.04	403	Vulnerable	Sivasagar RC
30	Bukabill	174.36	612	Vulnerable	Sivasagar RC
31	Chungia	155.62	530	Vulnerable	Sivasagar RC
32	Jagarahabi	241.68	267	Vulnerable	Sivasagar RC
33	Dighalihabi	338.79	34	Vulnerable	Sivasagar RC
34	Fakum-Kamarfodia	225.14	896	Vulnerable	Sivasagar RC
35	Koijan	192.77	521	Vulnerable	Sivasagar RC
36	Chiripuria	130.26	664	Vulnerable	Sivasagar RC
37	Boliaghat	441.01	2941	Vulnerable	Sivasagar RC
38	Karigaon	391.94	2470	Vulnerable	Sivasagar RC
39	1No. Chaulkara	500.8	3612	Vulnerable	Sivasagar RC
40	Moliabheta	222.2	177	Vulnerable	Sivasagar RC
41	Sensua	100.48	858	Vulnerable	Sivasagar RC
42	Phukanphadia	527.25	430	Vulnerable	Sivasagar RC
43	Jagarahabi Mamal Miri	349.9	324	Very Vulnerable	Sivasagar RC
44	Afala NC	195.6	1052	Very Vulnerable	Sivasagar RC
45	Garbhaga NC	185.44	381	Very Vulnerable	Sivasagar RC
46	Ligiribari NC	234.13	550	Very Vulnerable	Sivasagar RC
47	Alichiga	241.83	1407	Vulnerable	Sivasagar RC
48	Boloma Koibartta	130.78	823	Vulnerable	Sivasagar RC
49	Boloma Miri	89.39	877	Vulnerable	Sivasagar RC
50	Lepai	215.46	1630	Vulnerable	Sivasagar RC
51	Dhupaboria	184.09	1744	Vulnerable	Sivasagar RC
52	Chalapathar	174.61	326	Vulnerable	Sivasagar RC
53	Chenimora	196.61	422	Vulnerable	Sivasagar RC
54	Naojan	138.17	86	Vulnerable	Sivasagar RC
55	Naojan Block	766.29	244	Vulnerable	Sivasagar RC
56	Loraputa	332.69	726	Vulnerable	Sivasagar RC
57	Gorkush	367.22	861	Vulnerable	Sivasagar RC
58	Dighal Dariali	273.41	1833	Vulnerable	Sivasagar RC
59	Demowmukh	263.17	2350	Vulnerable	Sivasagar RC
60	2No. Mothadang	138.6	944	Vulnerable	Sivasagar RC
61	Chetia Koibartta	236.86	1723	Vulnerable	Sivasagar RC

62	Katanipar	375.72	2131	Vulnerable	Sivasagar RC
63	Khelwa	281.7	1084	Vulnerable	Sivasagar RC
64	1No. Konwar	242.08	1082	Vulnerable	Sivasagar RC
65	Bhadhara	319.44	1186	Vulnerable	Sivasagar RC
66	Borpatra Gohain	255.87	530	Vulnerable	Sivasagar RC
67	Chengelibari	248.36	721	Vulnerable	Sivasagar RC
68	Nimaijan	300.13	1121	Vulnerable	Sivasagar RC
69	2No. konwar	850.17	2567	Vulnerable	Sivasagar RC
70	Kuwamora Handique	316.49	1591	Vulnerable	Sivasagar RC
71	Bhatiapar	123.91	907	Vulnerable	Sivasagar RC
72	Mothadang	115.49	890	Vulnerable	Sivasagar RC
73	Bongaon	108.23	877	Vulnerable	Sivasagar RC
74	Senswa	163.21	962	Vulnerable	Sivasagar RC
75	Komarphodia	145.72	1980	Vulnerable	Sivasagar RC
76	Arjunguri	147.76	2176	Vulnerable	Sivasagar RC
77	Sivasagar Town ward 10(NaPam)	89.96	6023	Vulnerable	Sivasagar RC
78	Sivasagar Town ward 2 (Paka Ghat)	128.34	7558	Vulnerable	Sivasagar RC
79	Sivasagar Town(Part)	160.53	3620	Vulnerable	Sivasagar RC
80	Tipomia	234.65	562	Vulnerable	Sivasagar RC
81	Teliadunga	172.42	1427	Vulnerable	Sivasagar RC
82	Chitaldubi	295.46	1946	Vulnerable	Sivasagar RC
83	Luthuri Chetia	170.86	1620	Vulnerable	Sivasagar RC
84	Akhoiputia	314.23	2240	Vulnerable	Sivasagar RC
85	Moran Gaon	243.3	1282	Vulnerable	Nazira RC
86	KochariGaon	208.15	931	Vulnerable	Nazira RC
87	ChutiaGaon	225	3407	Vulnerable	Nazira RC
88	Dulakakhoria Bam Gaon	295.2	1826	Vulnerable	Nazira RC
89	Namdongia	235.9	1594	Vulnerable	Nazira RC
90	Lahon Gaon	322.9	3542	Vulnerable	Nazira RC
91	Bamunpukhuri Bagicha	544.6	2991	Vulnerable	Nazira RC
92	Sunpurahasi Gaon	130.5	762	Vulnerable	Nazira RC
93	Kheluwa gaon	158.6	651	Vulnerable	Nazira RC
94	Chetia gaon	126.1	858	Vulnerable	Nazira RC
95	Changmai Gaon	168.8	567	Vulnerable	Nazira RC
96	Dhekeri gaon	132.7	761	Vulnerable	Nazira RC
97	Maduri Gohain	112.45	1796	Vulnerable	Nazira RC
98	Madurisah Bagicha	332.6	921	Vulnerable	Nazira RC
99	Borakhuwa Gaon	132.7	726	Vulnerable	Nazira RC
100	Ketekibari	114.6	632	Vulnerable	Nazira RC
101	Amkotia gohain	99.35	531	Vulnerable	Nazira RC
102	Boragohain	84.6	2562	Vulnerable	Nazira RC
103	Bali gaon	103.7	796	Vulnerable	Nazira RC
104	Bailung gaon	150.6	987	Vulnerable	Nazira RC
105	Adabarihandique	166.26	890	Vulnerable	Nazira RC
106	Luthuri Gaon	125.15	958	Vulnerable	Nazira RC
107	Duwara Gaon	162.3	956	Vulnerable	Nazira RC
108	Lahon Gaon	212.18	1160	Vulnerable	Nazira RC
109	Gormur Miri	166.26	930	Vulnerable	Nazira RC
110	Ogurijan	208.15	3391	Vulnerable	Nazira RC
111	Borgohain	225	1822	Vulnerable	Nazira RC
112	Chanbosa Handique	295.2	1589	Vulnerable	Nazira RC
113	Singhaduwar Grant	235.9	3604	Vulnerable	Nazira RC
114	Koibatra Gaon	322.9	2995	Vulnerable	Nazira RC



115	Kujibali Habi	544.6	762	Vulnerable	Nazira RC
116	Gohain Gaon	130.5	663	Vulnerable	Nazira RC
117	Bali Missing Gaon	158.6	762	Vulnerable	Nazira RC
118	Tipomia Gaon	126.1	1794	Vulnerable	Nazira RC
119	Pohuchungi Deudhai	168.8	926	Vulnerable	Nazira RC
120	Chuladhora	132.7	723	Vulnerable	Nazira RC
121	Na-Mati	112.45	630	Vulnerable	Nazira RC
122	Bordwa Mukh	332.6	534	Vulnerable	Nazira RC
123	Lebang	132.7	2551	Vulnerable	Nazira RC
124	Nowholia	132.7	896	Vulnerable	Nazira RC
125	Bengmuria	114.6	954	Vulnerable	Nazira RC
126	Buragohain	99.35	959	Vulnerable	Nazira RC
127	Mout Gaon	84.6	1142	Vulnerable	Nazira RC
128	Mothiachiga Gohain	103.7	927	Vulnerable	Nazira RC
129	Ward No:- 3, 5, 6, 7, 8, Simaluguri Town	212.18	3394	Vulnerable	Nazira RC
130	Ward No :- 7 Nazira Town	306.21	2140	Vulnerable	Nazira RC
131	Ward No :- 6 Nazira Town	221.42	1971	Vulnerable	Nazira RC
132	Upper Nazira	207.34	1468	Vulnerable	Nazira RC
133	Dolopa	251.56	2340	Vulnerable	DemowRC
134	Milon kur	322.44	1690	Vulnerable	DemowRC
135	Samukjan	290.8	670	Vulnerable	DemowRC
136	Borpathar	243.9	1620	Vulnerable	DemowRC
137	Gelapathar	327.78	270	Vulnerable	DemowRC
138	Sapekhati Grant	95.44	1450	Vulnerable	DemowRC
139	Gelgali	89.19	200	Vulnerable	DemowRC
140	Rajabari NC	228.78	230	Vulnerable	DemowRC
141	Dehing Kalghar	193.94	680	Vulnerable	DemowRC
142	Lason	155.07	915	Vulnerable	DemowRC
143	Laibil	239.63	1021	Vulnerable	DemowRC
144	Bhekurichapari	309.61	1120	Vulnerable	DemowRC
145	Miripathar	160.13	810	Vulnerable	DemowRC
146	Nabil	Forest Village	120	Vulnerable	DemowRC
147	Rupahibam	Forest Village	280	Vulnerable	DemowRC
148	Satghoria	Forest Village	805	Vulnerable	DemowRC
149	North Rupahibam	Forest Village	250	Vulnerable	DemowRC
150	Gohainpathar	Forest Village	370	Vulnerable	DemowRC
151	Nawjan	Forest Village	430	Vulnerable	DemowRC
152	Rudrakhyabam	Forest Village	500	Vulnerable	DemowRC
153	Santipur	Forest Village	560	Vulnerable	DemowRC
154	Ghelamari	Forest Village	770	Vulnerable	DemowRC
155	Lakhimipathar	Forest Village	380	Vulnerable	DemowRC
156	Narayanpur	Forest Village	510	Vulnerable	DemowRC
157	Owtola Majgoan	Forest Village	412	Vulnerable	DemowRC
158	Ujani Owtala	Forest Village	770	Vulnerable	DemowRC
159	2 No. Rupapur	Forest Village	380	Vulnerable	DemowRC
160	1 No. Rupapur	Forest Village	460	Vulnerable	DemowRC
161	Sigadobi	Forest Village	430	Vulnerable	DemowRC
162	Sonapur	Forest Village	420	Vulnerable	DemowRC
163	Borgoan	157.23	380	Vulnerable	DemowRC
164	Borguri Block	Forest Village	170	Vulnerable	DemowRC
165	BhagyaPur (1,2 No)	Forest Village	2110	Vulnerable	DemowRC
166	2 No. Aratoli	Forest Village	710	Vulnerable	DemowRC
167	1 No. Rupahibam	Forest Village	612	Vulnerable	DemowRC
168	Chamarajan	276.73	815	Vulnerable	DemowRC

169	Charagua Grant	283.71	430	Vulnerable	DemowRC
170	Majumalia	88.36	1280	Vulnerable	DemowRC
171	Demowmukh Gohain	92.58	490	Vulnerable	DemowRC
172	Koibatradoloni	285.88	510	Vulnerable	DemowRC
173	Bakuldoba	153.33	420	Vulnerable	DemowRC
174	Desang Deori	492.63	280	Vulnerable	DemowRC
175	Bordeori	210.36	1890	Vulnerable	DemowRC
176	Rajmai Grant	799.49	2290	Vulnerable	DemowRC
177	Khamon	758.81	1570	Vulnerable	DemowRC
178	Khanikar	340.72	2215	Vulnerable	DemowRC
179	2 No. Konwar	365.77	1619	Vulnerable	DemowRC
180	Ekaratoli	321.6	1130	Vulnerable	DemowRC
181	Fekalni Habi	265.1	700	Vulnerable	DemowRC
182	Pathalial Koibarta	161.32	900	Vulnerable	DemowRC
183	Jabalating	266.52	249	Vulnerable	DemowRC
184	Dehingia	348.18	1095	Vulnerable	DemowRC
185	Borbil	301.91	1757	Vulnerable	DemowRC
186	Borpial Habi	22.68	760	Vulnerable	DemowRC
187	Deoriting	69.74	1607	Vulnerable	DemowRC
188	chitalia	360.41	286	Vulnerable	DemowRC
189	Nawhalia	58.37	184	Vulnerable	DemowRC
190	Balikur	305.2	1641	Vulnerable	DemowRC
191	Abhoipuria	30	231	Vulnerable	Amguri RC
192	Salaguri	15	425	Vulnerable	Amguri RC
193	Joysagar	20	170	Vulnerable	Amguri RC
194	Demowpathar	25	240	Vulnerable	Amguri RC
195	Rudrasagar	25	160	Vulnerable	Amguri RC
196	PhukanPhodia	50	410	Vulnerable	Amguri RC
197	Ailahabi	120	225	Vulnerable	Amguri RC
198	Magarahat	30	148	Vulnerable	Amguri RC
199	Deoliagayan	200	496	Vulnerable	Amguri RC
200	Dhadumia	200	325	Vulnerable	Amguri RC
201	Kumar	50	156	Vulnerable	Amguri RC
202	Kachari	20	230	Vulnerable	Amguri RC
203	Bailung	250	218	Vulnerable	Amguri RC
204	Namtial	250	1168	Vulnerable	Amguri RC
205	Borahibari	600	458	Vulnerable	Amguri RC
206	Belimukhiya	15	320	Vulnerable	Amguri RC
207	NapamCharing	50	318	Vulnerable	Amguri RC
208	Ghurasuwakumar	350	1076	Vulnerable	Amguri RC
209	Khemdoipukhuri	300	842	Vulnerable	Amguri RC
210	Namtipathar	80	495	Vulnerable	Amguri RC
211	Namtial	50	95	Vulnerable	Amguri RC
212	Bogagohain	80	328	Vulnerable	Amguri RC
213	Namdang Kumar	110	263	Vulnerable	Amguri RC
214	Chirakhunda	25	294	Vulnerable	Amguri RC
215	Tepor	5	315	Vulnerable	Amguri RC
216	Telial	75	390	Vulnerable	Amguri RC
217	SensuwaNamdongia.	66	215	Vulnerable	Amguri RC
218	BezGaon	50	178	Vulnerable	Amguri RC
219	Bhunyahat	25	145	Vulnerable	Amguri RC
220	Kukurachora.	10	105	Vulnerable	Amguri RC
221	Moutgaon	25	164	Vulnerable	Amguri RC
222	Singibill	15	94	Vulnerable	Amguri RC
223	Baulipukhuri Sensowa	30	160		

224	Lakea Cha Bagicha VeloguriDubi	937	468	Most Vulnerable	Sonari RC
225	Ghurachuwa (NapamGohain) Gaon	535	162	Vulnerable	Sonari RC
226	Abhoypuria	360	131	Vulnerable	Sonari RC
227	Bhutorbari Ting	325	290	Vulnerable	Sonari RC
228	Lunpuria	349	112	Vulnerable	Sonari RC
229	RamuGaon	577	196	Vulnerable	Sonari RC
230	No 1 KonwarGaon	410	664	Most Vulnerable	Sonari RC
231	Rajabari Grant	481	441	Most Vulnerable	Sonari RC
232	KhanikorGaon	382	237	Vulnerable	Sonari RC
Total		47814.57 Hectre	231476 nos		

**PROFORMA-VI**

**Vulnerable and Most vulnerable Reaches under Sivasagar Water Resources Division, Sivasagar District**

Sl. No.	District	River	Name of Embankment/unembankment portion	Location /area	Type of criticality/Vulnerability(like breach/less free board/less offset/ in adequate section/ erosion etc.)	Vulnerable or critically vulnerable	Length of Critical/Vulnerable reach(in M)	Type of measures adopted so far	Type of measures to be adopted	Tentative Cost (Rs. In lakh)	Remarks
1	Sivasagar	Brahamputra	B/Dyke from Desangmukh to Dikhowmukh	Afala (Ch. 6500m to 8500m)	Inadequate section & erosion and sloughing at river bank	Vulnerable	2000		E/W, temp. bamboo works, E/F bag pitching	15.00	Bank protection and R/S of embkt. is proposed in ADB funded project
2	Sivasagar		B/Dyke from Desangmukh to Dikhowmukh	At Ch. 9300 m (Four Shutter sluice gate)	Shutters, rollers and guide channels of the sluice is damaged to some extent	Vulnerable		Minor welding of metal sheets with	Mechnaical Repairing of Sluice	25.00	
3	Sivasagar		B/Dyke from Desangmukh to Dikhowmukh	At Ch. 10200 m (Double Shutter Sluice gate)	RCC Box Barrel of the sluice gate is damaged with cracking and bending of the top slab	Vulnerable		--	Reconstruction of the RCC box culvert of the sluice	100.00	
4	Sivasagar		B/Dyke from Dikhowmukh to Mukaloni	Ch. 3200m to 3250m	Sloughening	Vulnerable	50		E/W, temp. bamboo works, E/F bag pitching	10.00	
5	Sivasagar		B/Dyke from Dikhowmukh to Mukaloni	Ch. 3500m to 3600m	Sloughening	Vulnerable	100		Temp. bamboo works, E/F bag pitching		
6	Sivasagar		B/Dyke from Dikhowmukh to Mukaloni	Ch. 6600m to 6800m	Sloughening and erosion	Vulnerable	200		Temp. bamboo works, E/F bag pitching		
7	Sivasagar		B/Dyke from Dikhowmukh to Mukaloni	Ch. 8035m to 8250m	Sloughening and erosion	Vulnerable	215		Temp. bamboo works, E/F bag pitching		
8	Sivasagar		B/Dyke from Dikhowmukh to Mukaloni	Ch. 10400m to 10450m	Seepage	Vulnerable	50		E/W & E/F bag pitching		

Sl. No.	District	River	Name of Embankment/unembankment portion	Location /area	Type of criticality/Vulnerability(like breach/less free board/less offset/ in adequate section/ erosion etc.)	Vulnerable or critically vulnerable	Length of Critical/Vulnerable reach(in M)	Type of measures adopted so far	Type of measures to be adopted	Tentative Cost (Rs. In lakh)	Remarks
9	Sivasagar	Brahamputra	B/dyke from Tengapani to Desangmukh	12th to 17th km	Inadequate dyke section	Vulnerable	4500 m		Earth work	30.00	At Hamukjan from ch 12200m to 16700m
10	Sivasagar		B/dyke from Tengapani to Desangmukh	11th km	Erosion	Vulnerable	350m		Temp. Bamboo works/ PSC norcunine	50.00	At Saniboria bazar from ch.11000m to ch 11350m
11	Sivasagar	Dehing	Dehing bund L/B from Joongaon to Laibeel	Vekurichapari at 8tk Km	Erosion	Vulnerable	200 m		Not yet taken	30.00	
12	Sivasagar		Dehing bund left bank from Joongaon to Laibeel	10th km	Erosion	Vulnerable	300 m		Temp. bamboo works	10.00	At Laibeel
13	Sivasagar		Dehing bund left bank from Laibeel to Dehingmukh	6th to 8th km	Inadequate dyke section	Vulnerable	2000 m		Earth work	10.00	From Ch. 6400m to 8400m
14	Sivasagar	Desang	Desang bund R/B from Patsaku to Jalukoni	Lakhmoni Ghat	Erosion	Vulnerable	200 m		Temp. bamboo works	20.00	
15	Sivasagar		Desang bund R/B from Bahgarh to A.T. Road	1st Km Dehiniga Gaon	Erosion	Vulnerable	100 m		Temp. bamboo works	6.00	
16	Sivasagar		Desang bund R/Bank from Bahgarh to A.T. Road	3rd km	Erosion & sloughening	Vulnerable	150 m		Temp. Bamboo works	18.00	At Makhuwabari from ch 2650m to 2800m
17	Sivasagar		Desang bund R/Bank from Bahgarh to A.T. Road	9th km	Erosion & sloughening	Critically Vulnerable	700 m		Temp. bamboo works	25.00	At Konwar goan from ch 8200m to 8900m
18			Desang bund R/Bank from Bahgarh to A.T. Road	At Ikoratoli	Inadequate dyke section	Vulnerable	200 m		Temp. bamboo works	15.00	
19	Sivasagar		Desang bund R/Bank from Bahgarh to A.T. Road	10th km	Erosion & sloughening	Vulnerable	250 m		Temp. bamboo works	10.00	At Ikoratoli from Ch.9750m to 10000 m

Sl. No.	District	River	Name of Embankment/unembankment portion	Location /area	Type of criticality/Vulnerability(like breach/less free board/less offset/ in adequate section/ erosion etc.)	Vulnerable or critically vulnerable	Length of Critical/Vulnerable reach(in M)	Type of measures adopted so far	Type of measures to be adopted	Tentative Cost (Rs. In lakh)	Remarks
20	Sivasagar	Desang	Desang bund R/Bank from A.T. Road to Dhai-Ali	1.50 km to 6th km	Inadequate dyke section	Vulnerable	4500m		Earth work	10.00	
21	Sivasagar		Desang bund R/Bank from A.T. Road to Dhai-Ali	At 5th Km	Erosion	Vulnerable	500m		Temp. bamboo works	21.00	Koiborta Dolani
22	Sivasagar		Desang bund left bank from Akhaiphutia to Desangmukh	Akhaiphutia	Sloughening & Erosion	Vulnerable	150		Temp. bamboo works	5.00	Back side of Choulkara L.P.School.
23	Sivasagar		Desang bund left bank from Akhaiphutia to Desangmukh	Lapai Gaon	Sloughening & Erosion	Vulnerable	250		-do-	2.00	
24	Sivasagar		Desang bund left bank from Akhaiphutia to Desangmukh	Jailgaon	Sloughening & Erosion	Vulnerable	130		-do-	1.00	
25	Sivasagar		Desang bund L/B from Rajgarh to Pathaligarh	Lekonia Tipomia (Reach I) at 12th Km	Erosion & sloughening	Vulnerable	300		Temp. bamboo works, E/F bag pitching	5.00	One SDRF Scheme approved by SEC
26			Desang bund L/B from Rajgarh to Pathaligarh	Veloguri, Tepomia	Inadequate dyke section	Vulnerable	6380		R/S works	10.00	
27			Desang bund L/B from Rajgarh to Pathaligarh	Chirindubi	Erosion	Vulnerable	300		Permanent restoration works	10.00	
28			Desang bund L/B from Rajgarh to Pathaligarh	Vakatgaon	Erosion & sloughening	Vulnerable	300		Permanent restoration works	10.00	
29	Sivasagar		Desang bund L/B from Rajgarh to Pathaligarh			Vulnerable			Maintenance required	0.10	
30	Sivasagar	Desang bund L/B from Rajgarh to Pathaligarh			Vulnerable			Maintenance required	0.10		

Sl. No.	District	River	Name of Embankment/unembankment portion	Location /area	Type of criticality/Vulnerability(like breach/less free board/less offset/ in adequate section/ erosion etc.)	Vulnerable or critically vulnerable	Length of Critical/Vulnerable reach(in M)	Type of measures adopted so far	Type of measures to be adopted	Tentative Cost (Rs. In lakh)	Remarks
31	Sivasagar	Desang	Desang bund L/B from Pathaligarh to Bahgarh	Baksu Kotoky Kuch Gaon at 21st Km	Erosion & sloughening	Vulnerable	275		Temp. bamboo works, E/F bag pitching	3.00	One SDRF Scheme approved by SEC
32	Sivasagar		Desang Bund L/B from Bahgarh to A.T. Road	Borkuri Chetia Gaon at 33rd. Km	Erosion & sloughening	Vulnerable	50		-do-	0.5	
33	Sivasagar		Desang Bund L/B from Bahgarh to A.T. Road	Duwari gaon at 31st Km	Erosion & sloughening	Vulnerable	300		Temp bamboo works, E/F bag pitching	3.00	
34	Sivasagar		Desang Bund L/B from Bahgarh to A.T. Road	Chengelibari area in between Ch 24850m to 25150m	Erosion & sloughening	Vulnerable	300		Temp. bamboo works	2.00	
35	Sivasagar		Desang Bund L/B from Bahgarh to A.T. Road	Borpatra Gaon area in Between Ch 28250m to 28475m	Erosion & sloughening	Vulnerable	300		Temp. bamboo works	10.00	Existing Protection works and other area
36	Sivasagar		Desang bund Left Bank from NH-37 to Akhoiphutia Ghat	Kuwamora Satra at 37 <sup>th</sup> KM	Erosion & sloughening	Vulnerable	200		Temp. bamboo works	3.00	
37	Sivasagar		Desang bund Left Bank from NH-37 to Akhoiphutia Ghat	Kordoiguri Missing Gaon at 38th km	Inadequate section, overtopping	Vulnerable	50		Temp. bamboo works, E/F bag pitching	1.00	
38	Sivasagar		Dikhow	Dikhow bund L/B from Upper Nazira to A.T. road	Meteka Ghat	The earth-cut location will accumulate water and cause seepage at the river bank during flood draw-down period.	Vulnerable	150 m		Temp. bamboo works, E/F bag pitching	15.00
39	Sivasagar		Dikhow bund right bank from Monipuribosti to A.T.Road	Cherekapar	Sloughening & Erosion	Critically vulnerable	250		-do-	2.00	
40	Sivasagar		Dikhow bund right bank from Monipuribosti to A.T.Road	Cherekapar	Inadequate section	Vulnerable	1540		E/W, temp. bamboo works, E/F bag pitching	1.00	

Sl. No.	District	River	Name of Embankment/ unembankment portion	Location /area	Type of criticality/Vulnerability(like breach/less free board/less offset/ in adequate section/ erosion etc.)	Vulnerable or critically vulnerable	Length of Critical/Vulnerable reach(in M)	Type of measures adopted so far	Type of measures to be adopted	Tentative Cost (Rs. In lakh)	Remarks
41	Sivasagar	Dikhow	Dikhow bund right bank from A.T. Road to NH -37 Bridge.	Boruah Chuk	Inadequate section	Vulnerable	680		E/W, temp. bamboo works, E/F bag pitching	1.00	
42	Sivasagar		Dikhow bund right bank from NH -37 Bridge to Dikhowmukh	Karigaon	Overtopping	Vulnerable	2		-do-	2.00	
43	Sivasagar		Dikhow bund right bank from NH -37 Bridge to Dikhowmukh	Bagharchuk	Overtopping	Vulnerable	2	One estimate is sanctioned under SOPD-G	-do-	1.50	
44	Sivasagar		Dikhow bund right bank from NH -37 Bridge to Dikhowmukh	Chiripuria	Erosion	Vulnerable	1	One estimate is sanctioned under SOPD-G	-do-	1.00	
45	Sivasagar		Dikhow bund right bank from NH -37 Bridge to Dikhowmukh	Bokabeel	Erosion	Vulnerable	4		-do-	6.00	
46	Sivasagar		Dikhow Right bank	Teteliguri and Mastersukh area near Simoluguri Town	Erosion & sloughening	Vulnerable	200		PSC pocupine launching	3.00	Un embankment Portion
47			Dikhow Bund R/Bank fomm Manipuri basti to A.T. road	Singhduwar Gohain gaon	Inadequate dyke section	Vulnerable	150		R/S works	10.00	



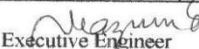
Sl. No.	District	River	Name of Embankment/unembankment portion	Location /area	Type of criticality/Vulnerability(like breach/less free board/less offset/ in adequate section/ erosion etc.)	Vulnerable or critically vulnerable	Length of Critical/Vulnerable reach(in M)	Type of measures adopted so far	Type of measures to be adopted	Tentative Cost (Rs. In lakh)	Remarks
48	Sivasagar	Dikhow	Dikhow Bund R/Bank from A.T. road to Manipuri basti	Manipuri Basti from Ch. 100m to Ch. 165m	slump down river bank	Vulnerable	45		Temp. bamboo works, E/F bag pitching	1.00	
49	Sivasagar		Dikhow Bund R/Bank from A.T. road to Manipuri basti	Existing protection work from ch 1100m to 1170m	Erosion & sloughening	Vulnerable	70		PSC pocupine launching	3.00	Slump down of Existing Protection Work
50			Dikhow Bund R/Bank from	Near Bormiri Gaon	Erosion & sloughening	Vulnerable	150		Temp. bamboo works, E/F bag pitching	10.00	
51			Dikhow Bund R/Bank from	Kujibali-Hachara	Erosion	Vulnerable	300		PSC pocupine launching	10.00	
52	Sivasagar		Dikhow Bund R/B from Balighat R.CC bridge to Romoniali	Balighat	Inadequate section, depression of crest	Vulnerable	250		E/F bag pitching	1.00	
53			Dikhow Bund L/B	Sunderpukhuri	Erosion & sloughening	Vulnerable	250		PSC pocupine launching	10.00	
54	Sivasagar		Dikhow Bund L/B from Upper Nazira to A.T. Road	Mechagarh	Sloughening	Vulnerable	150		Dowel bund, widening of the dyke, Temp. bamboo work etc.	35.00	
55	Sivasagar		Dikhow Bund L/B from Upper Nazira to A.T. Road	Panikhaiti	Overtopping	Vulnerable	400				
56	Sivasagar		Dikhow Bund L/B from Upper Nazira to A.T. Road	Biringanichuk	Overtopping	Vulnerable	750				

Sl. No.	District	River	Name of Embankment/ unembankment portion	Location /area	Type of criticality/Vulnerability(like breach/less free board/less offset/ in adequate section/ erosion etc.)	Vulnerable or critically vulnerable	Length of Critical/Vulnerable reach(in M)	Type of measures adopted so far	Type of measures to be adopted	Tentative Cost (Rs. In lakh)	Remarks
57	Sivasagar	Dikhow	Dikhow Bund L/B from Upper Nazira to A.T. Road	Kurulakatia	Erosion	Vulnerable	250		Dowel bund, widening of the dyke, Temp. bamboo work etc.	35.00	
58	Sivasagar		Dikhow Bund L/B from Upper Nazira to A.T. Road	Laimekuri	Overtopping	Vulnerable	50				
59	Sivasagar		Dikhow Bund L/B from Upper Nazira to A.T. Road	Amgurighat	Erosion & Sloughening	Vulnerable	150				
60	Sivasagar		Dikhow Bund L/B from Upper Nazira to A.T. Road	Mothiachiga		Vulnerable			Repairing	0.50	
61	Sivasagar		Dikhow Bund L/B from Namdung outfall to Dikhowmukh	Chiripuria	Erosion	Vulnerable	100		E/W in Dowel Bund, Widening of dyke etc.	20.00	
62	Sivasagar		Dikhow Bund L/B from Namdung outfall to Dikhowmukh	Roghubari	Overtopping	Vulnerable	50				
63	Sivasagar		Dikhow Bund L/B from Namdung outfall to Dikhowmukh	Deogharia	Sloughening & Erosion	Vulnerable	150				
64	Sivasagar		Dikhow Bund left bank from A.T. Road to Numdung outfall	Lahingia	Inadequate section	Vulnerable	50		E/W, temp. bamboo works, E/F bag pitching	1.00	Ch 6300m-6350m
65	Sivasagar		Dikhow Bund left bank from A.T. Road to Numdung outfall	Sensua	Inadequate section	Vulnerable	55		E/W, temp. bamboo works, E/F bag pitching	0.40	Ch 8300m-8355m
66	Sivasagar		Dikhow Bund left bank from A.T. Road to Numdung outfall	Barichuk	Inadequate section	Vulnerable	40		E/W, temp. bamboo works, E/F bag pitching	0.30	Ch 11800m-11840m
67	Sivasagar		Dikhow bund L/B from Upper Nazira to A.T. Road	Mothiachiga at 16th Km	Erosion & sloughening	Vulnerable	200		Temp. Bamboo works	2.00	

Sl. No.	District	River	Name of Embankment/ unembankment portion	Location /area	Type of criticality/Vulnerability(like breach/less free board/less offset/ in adequate section/ erosion etc.)	Vulnerable or critically vulnerable	Length of Critical/Vulnerable reach(in M)	Type of measures adopted so far	Type of measures to be adopted	Tentative Cost (Rs. In lakh)	Remarks
68	Sivasagar	Dikhow	Dikhow bund L/B from Upper Nazira to A.T. Road	Nazira town Ward no 7 near Amulapatty 5th Km	Erosion & sloughening	Vulnerable	100		Temp. Bamboo works	4.00	
69	Sivasagar		Dikhow bund L/B from Upper Nazira to A.T. Road	Koibtra Gaon ward No. 1, 5th Km	Erosion & sloughening	Vulnerable	150		PSC pocupine launching	5.00	
70	Sivasagar		Dikhow bund L/B from Upper Nazira to A.T. Road	6th Km Na-mati area	Inadequate section, overtopping	Vulnerable	1000		E/W	5.00	
71	Sivasagar		Dikhow bund L/B from Upper Nazira to Sundarphukuri	Chanbosa 5th Km	Erosion & sloughening	Vulnerable	600		Temp. bamboo, E/F bag pitching	10.00	One SDRF Scheme approved by SEC
72	Sivasagar		Dikhow bund L/B from Upper Nazira to Sundarphukuri	Ch 3541m to 3581m & Ch 4105m to 4125m	Inadequate section, overtopping	Vulnerable	60		E/W	0.50	
73	Sivasagar		Dikhow bund L/B from Upper Nazira to Sundarphukuri			Vulnerable			Minor repairing of wheel	0.10	
74	Sivasagar		Dikhow bund L/B from Upper Nazira to Sundarphukuri			Vulnerable			Excavation of feeder channel	0.50	
75	Sivasagar		Mitong	Mitong Right bank from Kumurajan to Jokaichuk	Ch. 4775m to 4920m	Sloughening	Vulnerable	145		Temp. bamboo works, E/F bag pitching	6.00
76	Sivasagar	Mitong Right bank from Kumurajan to Jokaichuk		Ch. 7500m to 7520m	Sloughening	Vulnerable	20		Temp. bamboo works, E/F bag pitching		
77	Sivasagar	Mitong Right bank from Kumurajan to Jokaichuk		Ch. 8250m to 8400m	Sloughening	Vulnerable	150		Temp. bamboo works, E/F bag pitching		

Sl. No.	District	River	Name of Embankment/unembankment portion	Location /area	Type of criticality/Vulnerability(like breach/less free board/less offset/ in adequate section/ erosion etc.)	Vulnerable or critically vulnerable	Length of Critical/Vulnerable reach(in M)	Type of measures adopted so far	Type of measures to be adopted	Tentative Cost (Rs. In lakh)	Remarks
78	Sivasagar	Mitong	Mitong Right bank from Kumurajan to Jokaichuk	Ch. 10500m to 10650m	Sloughening	Vulnerable	150		Temp. bamboo works, E/F bag pitching	6.00	
79	Sivasagar		Mitong Right bank from Kumurajan to Jokaichuk	Ch. 15200m to 16000m	Overtopping & Seepage	Vulnerable	800		E/W, temp. bamboo works, E/F bag pitching		
80	Sivasagar	Demow	Demow bund R/bank from Demow Chari-Ali to Naga-Ali	At Konwar Dehingia Gaon	Inadequate dyke section	Vulnerable	100 m		E/W, temp. bamboo works, E/F bag pitching	5.00	
81	Sivasagar		Demow bund L/bank from Demow Chari-Ali to Dhai-Ali	Ch.2900m to Ch.2970m	Erosion	Vulnerable	70.00m		Temp. bamboo works, E/F bag pitching	2.00	
82	Sivasagar		Demow bund L/bank from Demow Chari-Ali to Dhai-Ali	7200m to 7320m	Inadequate dyke section	Vulnerable	120.00m		E/W, Temp. bamboo works & bag pitching	5.00	
83	Sivasagar		Demow bund L/bank from Demow Chari-Ali to Dhai-Ali	8250m to 8600m	Inadequate dyke section	Vulnerable	125.00m		E/W, Temp. bamboo works & bag pitching	5.00	Deplorable condition due to movement of cattle, buffaloo etc
84	Sivasagar		Demow bund L/bank from Demow Chari-Ali to Dhai-Ali	11th to 12th km	Inadequate dyke section	Vulnerable	620m		Earth work	5.00	At End point of Dhaiali
85	Sivasagar		Demow bund L/bank from Demow Chari-Ali to Dhai-Ali	5th km		Vulnerable			Repairing of sluice	-	At Budghat
86	Sivasagar		Dorika	Dorika bund L/B from Bahgarh to A. T. Road	Ch. 250 m	Overtopping	Vulnerable	50		E/W, temp. bamboo works, E/F bag pitching	6.00
87	Sivasagar	Dorika bund L/B from Bahgarh to A. T. Road		Ch. 350 m to 450 m	Overtopping	Vulnerable	100				
88	Sivasagar	Dorika bund L/B from Bahgarh to A. T. Road		Ch. 800 m	Overtopping	Vulnerable	50				
89	Sivasagar	Dorika bund L/B from Bahgarh to A. T. Road		Ch. 1000 m	Overtopping	Vulnerable	50				

Sl. No.	District	River	Name of Embankment/unembankment portion	Location /area	Type of criticality/Vulnerability(like breach/less free board/less offset/ in adequate section/ erosion etc.)	Vulnerable or critically vulnerable	Length of Critical/Vulnerable reach(in M)	Type of measures adopted so far	Type of measures to be adopted	Tentative Cost (Rs. In lakh)	Remarks
90	Sivasagar	Dorika	Dorika bund L/B from Bahgarh to A. T. Road	Ch. 1950 m to 2100 m	Overtopping	Vulnerable	150		Temp. bamboo works, E/F bag pitching	6.00	
91	Sivasagar		Dorika bund L/B from Bahgarh to A. T. Road	Ch. 2200 m	Erosion	Vulnerable	50				
92	Sivasagar		Dorika bund L/B from Bahgarh to A. T. Road	Ch. 2400 m	Erosion	Vulnerable	30				
93	Sivasagar		Dorika bund L/B from Bahgarh to A. T. Road	Ch. 3100 m	Erosion	Vulnerable	50				
94	Sivasagar		Dorika bund L/B from Bahgarh to A. T. Road	Ch. 3300 m	Erosion	Vulnerable	60				
95	Sivasagar		Dorika bund L/B from Bahgarh to A. T. Road	Ch. 3400 m	Erosion	Vulnerable	15				
96	Sivasagar		Dorika bund L/B from N. H. 37 to Dhai Ali	Ch. 360 m	Erosion	Vulnerable	20		Temp. bamboo works, E/F bag pitching	0.50	
97	Sivasagar		Dorika bund L/B from N. H. 37 to Dhai Ali	Ch. 2000 m	Top cover on 2 shutters damaged	Vulnerable			Mechanical repairing of the sluice	1.00	
98	Sivasagar		Dorika bund R/B from A. T. Road to Dhai Ali	Ch. 4000 m	Overtopping	Vulnerable	50		E/W, temp. bamboo works, E/F bag pitching	0.20	
99	Sivasagar		Dorika bund R/B from Dhai Ali to Desangmukh PWD Road	Ch. 5800 m	Culvert is damaged	Vulnerable			Temp. bamboo works, E/F bag pitching	0.15	
100	Sivasagar	Dorika bund R/B from Dhai Ali to Desangmukh PWD Road	Ch. 5800 m to 5900 m	Overtopping	Vulnerable	100		E/W, temp. bamboo works, E/F bag pitching	0.30		
101	Sivasagar	Namti	Namti Bund R/bank from Railway line to Dikshumukh	In between Ch. 2100m to Ch. 3900m	Erosion & sloughening	Vulnerable	125		Temp. bamboo works, E/F bag pitching	8.00	
102	Sivasagar		Namti Bund L/bank from Railway line to Dikshumukh	In between Ch 1700m to 4100m	Erosion & sloughening	Vulnerable	120		Temp. bamboo works, E/F bag pitching	10.00	

  
 Executive Engineer  
 Sivasagar W. R. Division  
 Sivasagar

**Action Taken Report of Vulnerable infrastructure under Sivasagar & Thowra Territorial Road Division, Sivasagar**

Name of LAC :- Sivasagar						
SL.No	Road Name	Chainage/ Length	Co-Ordinate			Corrective Actions Taken
			Starting Point	Middle Point	End Point	
1	Thana Tini Ali to Dessang Ghat (Pkg.No. AS-21-397)	ch.240.00 m to ch.480.00m & ch.1200.00 m to ch.1420.00 m	Lat- 27.0685 Long- 94.562381	Lat- 27.072317 Long- 94.562638	Lat- 27.071991 Long- 94.557621	The flood fighting materials are stored at suitable places to protect the infrastructure from the flood
2	Dessang Embankment to Garbhanga (Pkg No AS-21-400)	Ch.600.00 m to ch.850.00m)	Lat- 27.025781 Long- 94.519906	Lat- 27.023881 Long- 94.521137	Lat- 27.010209 Long- 94.524755	
3	Dessang Bazar to Teorbasti (Pkg No- AS-21-411)	ch.0.00 m to ch.1000.00m & ch.1800.00m to ch.3000.00m	Lat- 27.071693 Long- 94.556619	Lat- 27.066799 Long- 94.552294	Lat- 27.05076 Long- 94.543143	
4	NH-37 to Dessang Ghat (Pkg No- AS-21-545)	ch.3200.00m to ch.4000.00m	Lat- 27.073132 Long- 94.585418	Lat- 27.075596 Long- 94.584732	Lat- 27.078305 Long- 94.584718	
5	Nazira Ali	ch.8100.00m to ch.8200.00m	Lat- 26.962925 Long- 94.697472	Lat- 26.962941 Long- 94.698268	Lat- 26.962679 Long- 94.699447	

**Action Taken Report of Vulnerable infrastructure under Sivasagar & Thowra Territorial Road Division, Sivasagar**

Name of LAC :- Thowra						
SL.No	Road Name	Chainage/ Length	Co-Ordinate			Corrective Actions Taken
			Starting Point	Middle Point	End Point	
1	Milankur to Tankak Road	10.72 Km	Lat- 27.150209 Long- 94.625064	Lat- 27.134104 Long- 94.593736	Lat- 27.078964 Long- 94.563939	These roads are partially submerged in some stretches during peak flood. When flood recedes, minor damage to the roads are noticed. Necessary Stone materials, Gunny bags, Bamboo direction pegs are being kept ready to combat the flood situation.
2	Demowmukh Mising Gaon Road	5.00 Km	Lat- 27.064072 Long- 94.635938	Lat- 27.077645 Long- 94.628152	Lat- 27.068261 Long- 94.614267	
3	Salmari to Samorajan	14.20 Km	Lat- 27.112077 Long- 94.649646	Lat- 27.167015 Long- 94.671196	Lat- 27.109862 Long- 94.702895	
4	Rupahibam Tiniali to Nabil Napathar	4.00 Km	Lat- 27.1708027 Long- 94.6623777	Lat- 27.1730055 Long- 94.6642833	Lat- 27.1744833 Long- 94.6653972	
5	Changmaibari to Bakhorbengena Road	2.00 Km	Lat- 27.00477 Long- 94.752369	Lat- 27.012253 Long- 94.757091	Lat- 27.019435 Long- 94.756974	
6	Dhaibari to Milankur	7.00 Km	Lat- 27.185262 Long- 94.658375	Lat- 27.165884 Long- 94.640473	Lat- 27.150209 Long- 94.625064	

**List of Vulnerable Riverside Road/Road cum embankments under PWD  
Sivasagar & Thowra Territorial Road Division**

Sl.No.	Name of Vulnerable Embankment Sites/Riverside Roads	River	Revenue Circle	Details of Vulnerability
1	Dessangmukh Ali to NH-37 (L=22.039 Km) (Embankment	Brahamaputra & Dekhow	Sivasagar Revenue Circle	No Threat
2	Taxi Ali (Ch. 3500.00 M to 7700.00M) (L=4.20 Km) Dikhow Embankment	Dekhow	Sivasagar Revenue Circle	No Threat
3	Old Dekhow Bridge to Dubarani Ali L=2.75Km	Dekhow	Sivasagar Revenue Circle	No Threat
4	Lepai to Akhoiphutia (3.80Km) (Dessang embankment)	Dessang	Sivasagar Revenue Circle	No Threat
5	514th Km of NH-37 to 520th Km of NH-37 (L=3.14) (Dessang embankment)	Dessang	Sivasagar Revenue Circle	No Threat
6	Dubarani Ali (Dikhow embankment) L=1.00 Km	Dikhow	Sivasagar Revenue Circle	No Threat
7	Milankur to Tankak L=10.72Km	Dehing	Demow Revenue Circle	No Threat
8	DhabariMilankur to Sonalichuk L=1.23 Km	Dehing	Demow Revenue Circle	No Threat
9	DemowChariali to Khamun ,L=2.02 Km	Deori	Demow Revenue Circle	No Threat
10	Sarubhanga Tin Ali to Koibarta Tin Ali L=4.20 Km	Deori	Demow Revenue Circle	No Threat
11	App. Road of ONGC Hospital at Rajabari L=2.00 Km	Disang	Demow Revenue Circle	No Threat
12	Dhai Ali Road Cum bundh ,L=6.00 Km	Disang	Demow Revenue Circle	No Threat
13	Gaurisagar Moran Road (21st km) of River Desang.	Desang	Demow Revenue Circle	No Threat



**List of Vulnerable Roads cum Gram Panchayats (Zilla Parishad):**

Name of Block	Name of GP	Sl No	Vulnerable Road	Length (In KM)
Demow	Pachim panidehing	1	PWD to Kekherukhati Road	2
		2	Rajmai tiniali to namoni milonkar	4
		3	Balikur to Ligajan	1.5
		4	Dolopa moronghar to nabin ali	0.6
		5	314 no Dolopa Ip school Road 500 m	0.5
		6	Moinapur gabharu Ali	0.3
	Bakharbgena	7	Hologuri Gaon Road	2
		8	Silikhaguri to Deoriting Bagan	4
		9	Chanmaibari road from borbil	1.8
		10	Road from Dehingia gaon to GP Office	1.5
		11	Nepali Ali	2
		12	Kachari Path	0.6
		13	Sensua gaon Gubat	0.6
		14	Bhuyan Ali	1
		15	Saikia beel Ali	0.8
		16	Road from Napam Dighalibari to Bapor Pukhuri	1.2
		17	Prembari Ali	0.3
		18	Deroimukh Koiborta Ali	0.7
		19	Rajmaw Ali	1.5
		20	Dighalibari Road	0.6
	21	Dowari Ali	0.6	
	22	Bora Ali	2	
	Gohainpukhuri	23	Miripather Purani Ali	2
		24	Laibill jan to ranuwabali Path	3
		25	Imp. of Bhekurichapori Ring bandh	2.5
		26	Errosion proction of Dihing river Embankment at Bhekurichappori	1
		27	Embankment of Dihing bandh R/bank from Laibil to Dihingmukh	1.5
	Palengi	28	Kacharipathar Na-Ali	1.5
		29	Kesuoni road	1
		30	Jiamari Na-Ali	1
		31	Bortal Road	1
32		Dhyan duliapather to jiamari	1.5	
33		Dhundarmukh kakila Ali	1.5	
Parijat	34	Hologuri to Kakotihabi Road	1.00	
	35	Hologuri Kakotihabi to Sepon Road	1.50	
Thowradol	36	Const of Rajabari pakaline to nowhalia	0.8	
	37	Const. of Desang Deori habi Path	1	
	38	Const. of Desang Deori majhi Path	0.8	
Rajabari	39	Chintamoni Bridge to Bhekurichuk	0.6	
	40	Chintamoni Bridge to padumichuk	0.3	
	41	Borpathar village road to Durgatoru deorichuk	0.3	
Demow	Saragua	42	Saragua Dhaiali to majumalia Road	5
		43	Flood protection at Bortol toJiamari connecting Agricultur bandh	1
Gaurisagar	Demowmukh	44	Ramkhyapith Path	0.3
		45	Bharalua toEND bundh Path	0.5
	Hatighuli	46	Kaliari Path	3
		47	Baruah Gaon Path	1
		48	Nath Chuk Path	1
		49	Santipur Patwasola Path	1
		50	No.2 Barua Path	0.6
		51	Kaliari to Na-Charing Path	1.5



	<b>Kawaimari</b>	52	Gaharaguri to Bhitoruwal Bankblock Path	1
		53	Bar Ali to Mitong Connecting Path	2
		54	Bor Ali to Thekeratol Connecting Path	2
		55	Majarbani Path	0.8
	<b>Charing</b>	56	Kirai Ali to Grazing Connecting Path	2
		57	Kolai Ali to Hazarika Chuk Connecting Path	1
	<b>Baruapukhuri</b>	58	Baruah Tekela Path	1
		59	Rupjan Ali	1
		60	Bahbariting Ali	1.5
		61	Abhoipuria Tiniali to Abhoipuria L.P. School	1.5
		62	Khorikotia Ali to Tipomia Telkhat	1
		63	Bor Boruah Tekela Road	1
	<b>Hafaluting</b>	64	Khamun to Hafaluting Connecting Road	1.5
		65	Hafaluting to Na-Pam Malakhubocha Na-Ali Connecting Road	1.5
		66	Kirai Ali to Bamunbari Connecting Path	1.5
	<b>Mumaitamuli</b>	67	Kacharijan Path	0.8
		68	Bilochapori Pachim Path	0.7
		69	Noga Ali to Na-Pam Connecting Path(Boga Gohain)	0.6
		70	Namdung Thekeratol Path	0.6
		71	Moniram Dewan Path	0.9
	<b>Dewraja</b>	72	Morapukhuri Mantonia to road Ghaiting Connecting Path	0.5
		73	Jehenia Yubak Path to Pulibar Connection Gogoi Chuk Path	0.5
	<b>Morabazar</b>	74	Saikia Chuk Path(Leferagaon)	0.4
		75	Baruah Ali to Seuni Ali Connecting Path(Dhekial Pitolia)	1
	<b>Mograhat</b>	76	Ailahabi Path	1.5
		77	Thiya Ali	1
	<b>Dikshu</b>	78	Tamulibari Path	0.6
		79	Potiajan Ali	1.5
		80	Kamar Numghar Path	0.2
	<b>Nazira</b>	<b>Bantung</b>	81	Gosikala agribandh
<b>Peoliphukan &amp; Napukhuri</b>		82	Peoliphukan & Napukhuri Connecting Road	3
<b>SIVASAGAR</b>	<b>Desang Dhaiali</b>	83	Demowmukh Mising Gaon Path	0.32
		84	Barhoiting Banmukh Connecting Path	0.25
		85	Demowmukh Koborstan Path	0.11
		86	Lepai Dighal Doriali Moridising Path	0.14
		87	Julatup L.P School Path	0.07
		88	Dighal Doriali Mising Gaon Path	0.12
	<b>Cherekapar</b>	89	Singhaduar Bill road(7no ward)	0.25
		90	Sankar Ajan path at Khatapathar	0.2
	<b>Panbecha</b>	91	Luruki Loraputa path	0.18
		92	Salapathar path	0.15
		93	Boruanduba path	0.2
		94	Patharhabi Than path	0.32
		95	Moliyabheta path	0.25
		96	Borbheti path	0.22
		97	Naujan path	0.15
		98	Dihingia Chuk path	0.25
	<b>Nagarmahal</b>	99	Punjan road	1.2
	<b>Silakuti</b>	100	Pathaligarh to Nangalamora Ghat road under Bhakot Katakya village	2
	<b>Konwrpur</b>	101	Doloni path	0.8
		102	Liriki Gubat	0.5
103		Harmoti Garh	1.5	
104		Birshing Ali	1	
105		Nowjan road	0.8	
106		Gohain Ali	0.8	
107		Rajaji path	0.6	
108		Tupor Chuk Path	0.2	
109		Nowjan Path	1	

		110	Mora horniya path	0.25
	<b>Santipur</b>	111	Hazarika path at Gatanga	0.8
	<b>Khelua</b>	112	Bhadhara Betoni Connectin road	1
	<b>Desangmukh</b>	113	Haren pathar Boloma kaibatra	0.5
		114	Connecting road from Bahir Ligoribari	0.4
		115	Tiyor Basti road with culvert	0.9
		116	Ring bandha at Desang Festival Boundary	0.4
		117	Alichinga Guide Bandh ph-II	0.3
	<b>Banmukh</b>	118	Connecting road from Bahir Ligoribari Tinori Than	0.15
		119	Road from Gayanchuk to Baghalhabi	0.5
		120	Dighalachuk Path	0.35
	<b>Desangpar</b>	121	Gohain gaon Bornamghar Path	0.5
		122	Na-Ali L.P School path	1.2
	<b>Choulkara</b>	123	Madan Ali	1.5
		124	Choulkara Gubat	1.2
		125	Khatual Gubat	1.2
		126	Sensua Garia Gubat	0.3
	<b>Betbari</b>	127	Milabhata Path	4
		128	Ekoratali path	1.2
		129	Sensua Gaon Path	0.8
		130	Borkuri Chetia Path	0.8
		131	Connecting road from Balibat path to Kahanar Ali	1.2
		132	Mithapukhuri Path	1.2
		133	Latakata Path	1.5
		134	Connecting road from Luthuri Chetia to Kahanar Path	0.7

## 6. Flood Early Warning System (FLEWS):

Flood Early Warning(FLEW) System followed by ASDMA and DDMA during last flood season is one of the successful tools in respect of reducing the damages of flood. With vital and predicted information on rainfall in Assam as well as nearby state of Arunachal Pradesh etc. and information of water level in the rivers of Assam helped the administration to take initiatives before the last flood in Sivasagar District. ASDMA with the help of NESAC, IMD, RMC and CWC send forecasted information of rainfall and danger level of rivers to Flood Control Room of Sivasagar and other concerned officers through email and SMS. After receiving the information immediate meeting was called by DDMA and directed all Circle Officers and line Deptts. to be ready to tackle the situation. Thus flood FLEW system helped DDMA, Sivasagar to reduce the loss of life and assets during last flood seasons.

Now DDMA Sivasagar is adopting policies to bring the FLEW system to village level. List of villages with Village Heads & their phone numbers are prepared for entire district so that the warning of flood can be communicated from Circle/Block Offices to each villages at an early time.

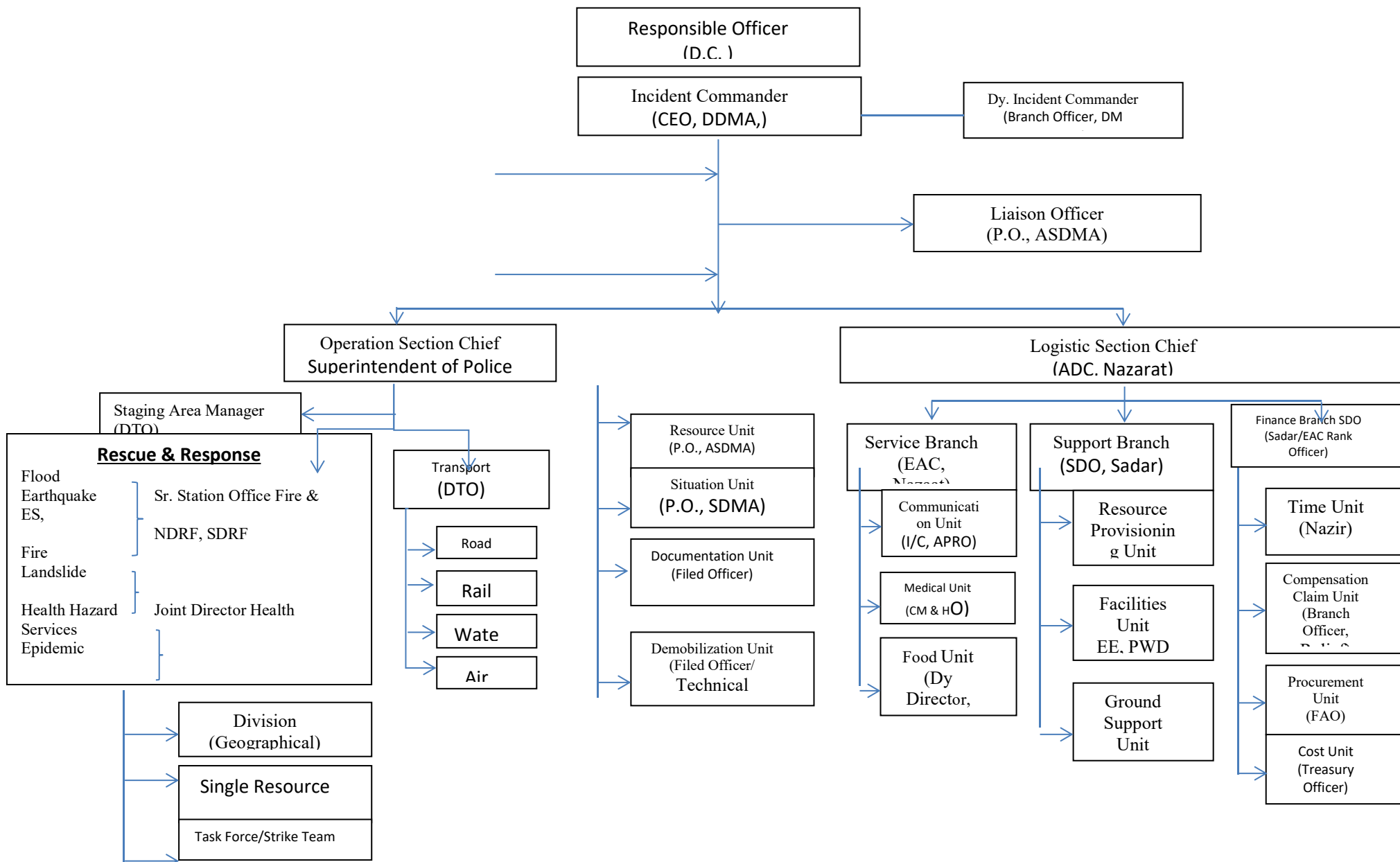
## 7. District Level Incident Response System (IRS): (As per Govt. Guidelines)

The Incident Response System (IRS) is a management system and an on-scene, all-risk, flexible modular system adaptable for natural as well as man-made disasters. The IRS has a number of attributes or system features. Because of these features, IRS has the flexibility and adaptability to be applied to a wide variety of incidents and events both large and small. The primary IRS management functions include:

- ◆ Command
- ◆ Operations
- ◆ Logistics
- ◆ Planning
- ◆ Finance / Administration

The ICS seeks to strengthen the existing disaster response management system by ensuring that the designated controlling/responsible authorities at different levels are backed by trained Incident Responded Teams (IRTs) whose members have been trained in the different facets of disaster response management.

## **District Level Incident Response Team (IRT)**



## 8.RESPONSE PLAN FOR FLOODS:

Sl. No.	TASK	RESPONSIBILITY
<b>Response at District level</b>		
1	On receipt of Flood warning, DDMA will pass the information for taking necessary measures to: <ul style="list-style-type: none"> <li>The concerned SDO(Civil)</li> <li>Revenue Circle Officer</li> <li>Suptd. of Police</li> <li>Executive Engineer WR Dept.</li> <li>Executive Engineer, PWD(Roads)</li> <li>Station Officer-Fire Service Station &amp; I/C of State Disaster Response Force (SDRF) /National Disaster Response Force (NDRF) if stationed in the district.</li> <li>Deputy Director, F&amp;C Supplies</li> <li>Jt. Director Health Services</li> <li>District Veterinary Officer to take necessary measures so that if necessary assistance can be provided in short notice to the affected areas</li> <li>Call SDRF/NDRF as per situation demans.</li> <li>DIPRO, if requires to give public announcement for evacuating people from vulnerable areas</li> </ul>	Deputy Commissioner (DC) will direct Addl. DC or CEO, DDMA
2	SP will instruct Senior Station officer, Fire and Emergency Services /SDRF/NDRF to assist the Circle Officer in rescue, evacuation & relocation process	Superintendent of Police (SP)
3	Senior Station officer, Fire and Emergency Services will mobilize teams of SDRF & Boats available in their custody and coordinate with DDMA/Circle Officer for response.	Snr. Station officer, Fire and Emergency Services
4	Executive Engineer, WR Dept. will mobilize man & material to strengthen weak embankment ,Keepconstant vigil on Water Levels & take necessary temporary measures to avert any breaches in embankments.	Executive Engineer, WR Dept.
5	Take adequate measures to ensure that the road communication is not disrupted; repair any breaches of road for evacuation and supply of relief to the affected people.	Executive Engineer, PWD (Roads)
6	Jt. Director Health Services on receipt of information will initiate to mobilize medical response team, ambulances & alert all government hospitals in the area likely to be affected. He will also direct SDMHO and I/C of the PHC of the concerned area to form a team of doctors equipped with necessary medical equipments and move to the affected places or Relief camp/centre as required by the Circle Officer.	Jt. Director Health Services
7	Take periodic report of the situation & instruct Circle Officers, Jt. Director Health Services, Executive Engineers of PWD(Roads),PHE, WR, Irrigation, Police, Fire & Emergency Services to take necessary measures as required for dealing with the situation	Deputy Commissioner
8	Deputy Commissioner will also inform State HQ about the prevailing situation & action taken.	Deputy Commissioner
<b>Response at Revenue Circle level</b>		
9	On receipt of warning, mobilize the Lot Mondal, Gaon Burah, SDRF/NDRF and other agencies & resources available under Circle Officer's jurisdiction	Circle Officers (COs) of the concerned Rev. Circle
10	Go to the specific location immediately & inform the villagers on the probability of any flood event and ask them to take necessary precautionary measures	Lot Manadal & Gaon Burah
11	In case of probability of high intensity flood, evacuation of people from vulnerable areas to pre-identified safe locations & preposition of quick Response Team/SDRF/NDRF/Police Force / Sand bags/ Boats / Tarpaulin/Tents etc.)	Circle Officers (COs) of the concerned Rev. Circle
12	Keep DC/SDO (Civil) informed on hourly basis about the situation on the ground level and may request for additional resources of man, material & machines if required from DC or SDO (Civil)	Circle Officers (COs) of the concerned Rev. Circle
12	Inform- <ul style="list-style-type: none"> <li>Block Development Officer (BDO), so that BDO can inform PRI representatives for appropriate action</li> <li>GP Secretary and GP President for appropriate action</li> </ul>	Circle Officers (COs) of the concerned Revenue Circle
14	Open Relief camps , if required and give requisition for GR to DC	Revenue Circle Officer
15	Arrange for distribution of Relief	Revenue Circle Officer

## 9. Departmental Flood Management Activities (Pre, During & Post Flood): (As per Assam DM Manual 2015)

Concerned Deptt.	Pre flood	During flood	Post flood
DDMA	<p>1) Convene meetings of the DDMA for flood preparedness of which the first meeting to be held by 15<sup>th</sup> February to advice on the following in aspect of the district headquarters/ subdivision</p> <ul style="list-style-type: none"> <li>• Maximum number of relief centres likely to be set up</li> <li>• Facilities to be available at each centre.</li> <li>• Maximum likely number of relief parties</li> <li>• The manner in which individuals and voluntary organisations are to be associated with the relief teams</li> <li>• The manner in which panchayats will be associated with relief operations.</li> <li>• List of protection works to be completed by 30<sup>th</sup> April by Water Resource/ Panchayats.</li> <li>• Labour-oriented works likely to be taken up by P&amp;RD, P.W.D, Irrigation, Forest, Agriculture etc,</li> <li>• Problems relating to flood affected areas to be tackled by P.W.D, W.R. and Irrigation Deptt before the on-set of monsoons; and</li> <li>• Adequacy or otherwise of the preparations made by the various authorities concerned for dealing with the floods as required.</li> </ul> <p>2) Circulate minutes of the meeting to the Divisional Commissioner and Government (Revenue &amp; DM Deptt / ASDMA). Relevant extracts will also be circulated for necessary action to the district officers of the concerned department.</p> <p>3) Take steps for implementation by the various authorities the recommendations of DDMA meeting on flood preparedness.</p> <p>By 30<sup>th</sup> April, the DC as Chairperson DDMA will:</p> <ul style="list-style-type: none"> <li>• Divide the district into compact zones each comprising a group of villages falling under both 'very vulnerable' and 'vulnerable' areas as classified in DDMP and each such zone will be serially numbered.</li> <li>• Select responsible officers not below the rank of Circle Officer who have thorough idea of the geographical terrain and other local conditions of the respective zone, to be designated as Relief Officer (RO) for placing him in charge of each zone and shouldering such duties and responsibilities as may be assigned by him</li> <li>• Select sites for evacuation centres and relief centres in safe areas. The site for sheltering livestock may be decided in consultation with the district A. H &amp; Veterinary officer. In selecting sites, preference will be giving to high lands, school, market places, etc. not likely to be inundated.</li> <li>• Make a rough estimate of requirements of--- <ul style="list-style-type: none"> <li>✓ Controlled commodities like rice, atta, and controlled cloth and other non-controlled essential commodities like edible oil, salt, kerosene, free sugar, gur, pulses, potatoes, baby food, wheat bran etc. and intimate to the</li> </ul> </li> </ul>	<p>1. DDMA will conduct weekly meeting to review flood management during the flood season</p> <p>2. On receipt of flood warning the D.C will</p> <p>Take action as per Standard Operating Procedure(SOP) prepared by the State</p> <p>Send relief officers along with other staff to the respective zones;</p> <p>Request SP to send Police party &amp; to install temporary wireless stations if required</p> <p>Direct Station Officer, Fire &amp; Emergency Services to place State Disaster Response Force (SDRF) personnel along with rescue boats if required.</p> <p>Seek suggestion from WR department for evacuating people from vulnerable places.</p> <p>3) On occurrence of Flood the DC will:</p> <p>Visit the places of occurrence</p> <p>Ascertain the nature and extent of flood</p> <p>Make prompt operational decisions</p> <p>Assess requirement of men and materials for relief operations</p> <p>Call for coordinated aid</p> <p>Ensure that services are arranged &amp; materials are mobilized according to the needs</p> <p>Supervise arrangement in Evacuation centres and Relief Camps</p> <p>Arrange to collect donation in cash &amp; kind from local branches of Red Cross, UNICEF etc. &amp; contribution from the Voluntary Organizations.</p> <p>Requisition as and when necessary the services of the officers of various departments, Urban Local bodies &amp; Zilla Parishad for undertaking the relief works</p> <p>Call for Non-Officials/Volunteers/ NYK, Civil Defence, Red Cross Volunteers or members of other voluntary organizations, if circumstances so warrant, to associate for such works as may be considered suitable for</p> <p>Secure assistance from Army/NDRF or other Central Government Response agencies when arrangement made by civil authorities prove to be inadequate</p> <p>The D.C will make arrangement for constructing Shelter places in Relief camp if required and will arrange in the Relief Camps sanitation and maintenance of clean lines and water supply through the P.H.E.</p> <p>The DC will, within the scales prescribed by the State, grant gratuitous relief in cash and kind to the deserving affected people. Gratuitous relief will be distributed through responsible Government officers. Details of the GR issued are to be displayed in a notice board in the Relief camp for public information &amp; maintenance of transparency.</p> <p>The DC will arrange proper distribution of relief articles received as donation in kind among the deserving affected people through the official and non-official agencies</p> <p>The DC will arrange for taking care in the relief centres in respect of the infirm, destitute, orphans, children and expectant /nursing mothers,</p>	<p>1) DC will collect agricultural statistics from revenue staff and the district agricultural officer about areas under crops actually affected by flood, damage to crops and the number of cultivators involved</p> <p>2) Immediately after the flood water recedes, a report on losses and damages of each district is to be submitted to Government in the Revenue &amp; Disaster Management Department in the form as given in <b>Appendix X</b></p> <p>3) Make: <ul style="list-style-type: none"> <li>✓ assessment of the requirement and arrange for distribution through the Agriculture department i) Seeds and seedlings as grants-in-aid &amp; ii) Agricultural loans in cash and kind such as seeds, seedlings, manures, agricultural equipment etc; and</li> <li>✓ Grant rehabilitation loans for constructions of/repairs to house in deserving cases among the affected people.</li> </ul> </p> <p>4) Provide in case of persons who are uprooted by erosion, alternative lands for homestead or cultivation as the case may be and also arrange for distribution among them, if necessary, agricultural grant and loans. Endeavour should however, be made to provide alternative land near about their original villages.</p> <p><b>Contraction &amp; closure of relief:</b></p> <p>While it is necessary to provide all relief really needed, it is equally essential that strict economy is exercised so that resources of the state do not get strained unduly. Generally, full pictures as to the duration of relief measures will emerge as soon as the waters have subsided. The D.C. will judge for how long the relief operation is to be continued and when contraction/closures of operation is needed. In declaring closures of relief operation he will take the approval of the divisional commissioner and inform all concerned.</p> <p>The following factors should weigh in declaration of contraction/closure of relief operation.</p> <ul style="list-style-type: none"> <li>• The actual point at which relief operation can safely be closed down will depend on the severity of the crop failure. Where there has been a serious failure of Ahu crop it will usually be necessary to continue relief measures till the next Rabi crop is reaped and where there is a failure of Bao crop relief should usually be continued till such time as the D.C. in consultation with the Commissioner may decide. In other cases, relief measures should not normally be allowed</li> </ul>

	<p>Deputy Director or any other officers of civil supplies in the district for necessary arrangement.</p> <ul style="list-style-type: none"> <li>✓ Petrol for Vehicles requisitioned from public; engine driven mar-boats, launches etc and arrange with depots or agencies of the I.O. C for ensuring supply as and when required during floods and intimate such arrangements to the district officers of the concerning departments .</li> <li>✓ Operational cost of the boats for carrying out Search &amp; Rescue and evacuation operation may be incurred from the GR funds.</li> </ul> <p>4) Prepare</p> <ul style="list-style-type: none"> <li>• A sub-division wise list of officers and staff available for deployment of relief duty as and when called for;</li> <li>• A list of jeeps, buses, trucks etc., for requisition in case of necessity, in consultation with the D.T.O;</li> <li>• A list of boats/mar-boats/bailey bridges as will be available from P.W.D. &amp; Inland Water Transport Department</li> <li>• A list of boats , private and public , other than those included in the list prepared under (iii) above , which can be requisitioned in case of necessity.</li> </ul> <p>5) The Deputy Commissioner will undertake a joint inspection by 10<sup>th</sup> of May along with the E.E. WR department and S.P, as a precautionary measure against breaches in embankments, bunds, drains, nullahs and others flood protection works, to see if necessary repairs etc., have been done and they are in good condition.</p>	<p>through the assistance of the distribution social welfare officer. Supply of cooked food should generally be discouraged. D. C. will arrange supply of cook food in evacuation centres/ relief camps only in unavoidable cases. Where so supplied, the quantity should as far as possible be at the scales prescribed by the State.</p>	<p>to continue longer then the situation demands.</p> <ul style="list-style-type: none"> <li>• The process of gradual closure of works should normally begin as soon as the demand for field employment sets in. Also, the physical condition of the people and the extent to which private employment is available and wages earned thereby.</li> </ul> <p>5) The D.C. will submit a comprehensive report immediately after the closure of the flood relief operation in the district to the Government in the Revenue &amp; Disaster Management Department through the Commissioner of Division</p> <p>Submit details of the loses and damages in the prescribed formats for submission of request of assistance to Government of India, if required</p> <p>Every concerned line department will prepare and submit plans &amp; estimates regarding damaged infrastructure for consideration under SDRF as per procedure laid down</p>
<p><b>WR Deptt.</b></p>	<p>The Executive Engineer, Water Resources will visit the generally flood affected areas and he will:</p> <ol style="list-style-type: none"> <li>1) By 31<sup>st</sup> December       <ol style="list-style-type: none"> <li>a) Classify the different areas and localities of district on the basis of the flood hazard atlas</li> <li>b) Re-prepare /update the map if there be any change in classification of areas shown in the map.</li> <li>c) Forward by 31<sup>st</sup> January the list of areas classified along with the re-prepared/updated map to the D.Cs. and S.D.Os and other district level officer</li> <li>d) Suggest to D.C. for undertaking village work on—</li> </ol> </li> </ol> <p>Digging of link drains and other drains to prevent water congestion in localised depression and Construction of bunds or repair to bunds to protect agricultural lands against flood; Prepare detailed plans and estimates for works as may be required by D.C. and render necessary technical assistance to the D.C. in execution of works.</p> <ol style="list-style-type: none"> <li>2) By 30<sup>th</sup> April—       <ol style="list-style-type: none"> <li>a) Prepare tentative list of flood control personnel for flood fighting, patrolling on embankments, dykes and other flood protection structures;</li> <li>b) Arrange and store in suitable places:           <ul style="list-style-type: none"> <li>Materials for erecting temporary sheds at the work sites</li> <li>Other materials for protection from danger by floods of flood control structures;</li> </ul> </li> </ol> </li> <li>c) Keep all departmental vehicles, boats and launches in fit-for-</li> </ol>	<p>The Executive Engineer, Water Resources will:</p> <ol style="list-style-type: none"> <li>1. Follow the flood warning system</li> <li>2. As soon as the river is within one metre of the danger level start vigorous patrolling the reach of embankment/ dykes and other flood protection structures; and;</li> <li>3. Keep close touch with the D.C.</li> </ol> <p>On occurrence of flood, he will--</p> <ol style="list-style-type: none"> <li>1. Examine the physical conditions of the embankments/dykes and ensure any leakage, seepage, etc. are promptly attended to;</li> <li>2. Take protective measures without loss of time in case of any sign of breach;</li> <li>3. Assist D.C. in the flood operation by sparing personnel equipment, vehicles, boats, launches etc. as available.</li> </ol>	<p>As soon as flood waters recede, the Executive Engineer, Water Resources will:</p> <ol style="list-style-type: none"> <li>(i) Suggest to D.C, in order of priority, the works to be taken up on test relief which may include the following:       <ul style="list-style-type: none"> <li>• Digging of link drains and other drains to drain outstanding flood water.</li> <li>• Construction and repairs to ring and other abadi protection bunds; and</li> <li>• Repair to and deepening of existing drain to eliminate possibility of future floods.</li> </ul> </li> <li>(ii) Prepare plans and estimates of those items of work as may be required</li> <li>(iii) Render technical assistance, as necessary to D.C. in execution of works.</li> </ol> <p>2) Finalise and start labour-oriented departmental works for test relief in consultation with the D.C. This may include the following:</p> <ul style="list-style-type: none"> <li>• Repairs to damaged embankments/dykes, other flood protection structure out of their own funds &amp; render technical assistance to P&amp;RD and Agriculture department to undertake similar works involving embankment &amp; bunds;</li> <li>• Minor flood protection works;</li> <li>• Works already provided for in the approved schemes for these areas.</li> </ul>

	<p>operation condition;</p> <p>d) Ensure that the embankments, dykes and other structures are in good condition;</p> <p>e) Complete short term emergent flood protection measures in the areas, such as drains, closing of breaches, construction of retirement bunds, anti-erosion measures etc;</p> <p>3) By 10<sup>th</sup> May, accompany DC along with SP for a joint verification of vulnerable areas</p>		<p>3) Restore tools, equipment, vehicles and other stores;</p> <p>4) Collect materials, vehicles, etc. lent to D.C.; and</p> <p>5) Repair/ replace damaged tools / equipment.</p> <p>6) Prepare plan &amp; estimates for repairing of the damaged structures/embankments and place it before DDMA for onward submission to the Government for necessary approval for State Disaster Response Funds (SDRF).</p>
<b>Agriculture Deptt.</b>	<p>The District Agricultural officer will—</p> <p>(1) Undertake extension measures relating to the latest result of research available from Assam Agricultural University or from other sources on already released varieties including flood tolerant varieties and other cultural practise for agriculture in the generally flood affected areas;</p> <p>(2) Advice the dates after which sowing transplanting should not be undertaken; and</p> <p>(3) Advise on the suitable cropping patterns.</p> <p>(4) By 30<sup>th</sup> April the district Agricultural officer will visit the generally flood affected areas and</p> <ul style="list-style-type: none"> <li>• Make an assessment along with Revenue staff of the acreage under crops and number of cultivators likely to be affected in each of the areas;</li> <li>• prepare an agricultural map block-wise showing areas under different crops in the generally flood affected areas and forward a copy each to the Deputy commissioner, the Zonal Joint Director of agriculture and the Director of agriculture;</li> <li>• Assess requirement of and assist. D.C. in arranging for Seeds, seedlings and manures for grants; and Agricultural loans in cash and kind (seeds, seedling, manures, agricultural implements bullocks etc)</li> <li>• Assess requirement and arrange for Pesticides for protection of crops after floods and tools and plants relief works.</li> </ul> <p>5) Make arrangement for raising seedling in specific government agriculture farms/ nurseries. If the quantity to be raised in the government farms/nurseries is not enough, the balance should be raised by arrangement with the cultivators</p>	<p>Officer will---</p> <p>On receipt of flood warning the district Agricultural Officer will---</p> <p>1. Alert all his subordinate officers and field staff.</p> <p>2. Check stock of seeds, manures implements etc. and make arrangements for raising seedlings and</p> <p>3. Draw up a tentative programme for relief works</p> <p>On occurrence of floods, he will keep in constant touch with the D.C and will:</p> <p>1. Immediately collect agricultural statistics along with Revenue staff about acreage under crops affected by flood, damage to crops, and number of cultivators involved.</p> <p>2. Arrange distribution of agricultural inputs in consultation with the D.C.</p> <p>3 (i) render technical guidance to the needy cultivators for salvage and protection of surviving crops and raising of such varieties of crops as may be suitable during the season or in the next crop season</p> <p>(ii) Arrange for spraying of pesticides, where necessary; and</p> <p>(iii)Approach Soil Conservation Department for removal of excessive sand deposits in agricultural fields which cannot be removed by an individual farmer's efforts.</p> <p>4. He will constantly visit the flood affected areas to ensure effectiveness of agricultural relief and rehabilitation measures</p>	<p>After the flood relief operation he will:</p> <p>1) Restore the tools and plants</p> <p>2) Repair the damaged tools and plants</p> <p>3) Dispose of undistributed seeds and manures etc. which cannot be kept for use beyond a particular crop season.</p>
<b>IS/DEEO</b>	<p>The Inspector of Schools will by 30<sup>th</sup> April</p> <p>1. Prepare a list of government and aided Schools in the very vulnerable and vulnerable areas showing particulars of Buildings <i>i.e</i> location, accommodation in sq. metres etc. in respect of each school and forward a copy of the list to D. C. / S.D.O</p> <p>2. Prepare a list of teachers and other staff who may be available from each schools for flood relief work if so required by the D.C./S.D.O and forward a copy of the list to D. C. / S.D.O</p> <p>3. Collect from the District Sports Office a list of suitable N.C.C cadets / Scouts/ NSS volunteers who will be available for flood relief work if required by D.C/S.D.O and forward a copy of the list to D. C. / S.D.O</p>	<p>1. On receipt of flood warning, the IS will alert the teachers/ staff/NCC cadets/Scouts/NSS volunteers as per list prepared to be ready to move for flood relief duties as soon as requisitioned by D.C / S.D.O.</p> <p>2. (i) Order closure of a school, the building of which has been requisitioned by the D.C/ S.D.O. for utilising as evacuation /relief centre ;</p> <p>(ii) Order for closure of any school in the flood affected areas if necessary up to 15 days. He will take the approval of the Director of Secondary Education if closure of a school beyond this period is considered necessary .</p> <p>3. Visit the flood affected areas and asses if any educational concession/ assistance is required to be given to the flood affected students/ institutions.If so, draw up scheme on priority basis and submit to</p>	

		<p>government in Education Department through D.C. / S.D.O for sanction and allotment of funds.  <u>Duties of the Director of Elementary Education &amp; Director, Secondary Education</u>  The Director of Elementary/Secondary Education will—</p> <p>(1) Issue standing directions to all school authorities in the State to lend the services of school teachers and other staff if and when required by the D.C / S.D.O. for flood &amp; other relief duties</p> <p>(2) Request the District Sports Officer to issue standing instructions to the NCC units for deployment of NCC cadets when requested by the Inspector of Schools to assist DC in Flood relief operation</p> <p>(3) Request all colleges to lend the services of the college teachers and staff when required by DC/SDO for flood relief duties</p>	
<p><b>JDHS</b></p>	<p>The Jt. Director, Health Services will visit generally flood affected areas and he will by 30<sup>th</sup> April</p> <p>1) Prepare:</p> <ul style="list-style-type: none"> <li>• a list of hospitals, Primary Health Centres, dispensaries and others other institutions located in these areas</li> <li>• a list of doctors and para-medical staff already available in each of the areas and the numbers of additional hands of each category that may be required in each of the areas in case of acute floods .</li> <li>• a list of doctors para- medical staff of different category who can be withdrawn from their places of works and their services utilised for relief work;</li> </ul> <p>2) Ensure that adequate stocks of medicines, vaccines and disinfectants likely to be necessary are kept at the district and subdivision head-quarters;</p> <p>3) Keep ready in the district/subdivision head-quarters materials for</p> <ul style="list-style-type: none"> <li>• Augmenting the hospital beds by at least 10 in case of necessity; and</li> <li>• Opening one camp dispensary for each of the very vulnerable areas;</li> </ul> <p>4) Arrange for mobilising at short notice two medical relief teams at the district headquarters, so as to rush them for relief works;</p> <p>5) Prepare a detailed plan for utilising the doctors and other voluntary organisations in the district during floods if so required, and</p> <p>6) Take measures for prevention of epidemic and arrange for necessary vaccinations of the people in these areas.</p> <p>7) Ensure that ambulances and boat clinics are operational.</p> <p>8) The Director Health Services will arrange before 30th April-</p> <ul style="list-style-type: none"> <li>• Awareness Programme of general public in the very vulnerable and vulnerable flood affected areas about health education measures which are to be implemented prior to the flood season , through specially prepared mass media , like posters, pamphlets , filmstrips and cinema shows ;</li> <li>• Printing of adequate numbers of health education materials and sending them to the Joint Director, Health Services at District Headquarters before 15th April for distribution.</li> <li>• With the Principal of the medical colleges that they keep ready medical teams, each consisting of about 10 doctors, paramedics and supporting staff so that the teams can be rushed to the flood</li> </ul>	<p>On receipt of flood warning, the Joint Director, Health will:</p> <ol style="list-style-type: none"> <li>1) Alert the doctors and para-medical staff for floods.</li> <li>2) Inform D.C/S.P. for arranging transport for staff and ambulance Services to be</li> <li>3) Check personnel, equipment and medical stores.</li> </ol> <p>On occurrence of floods he will :</p> <ol style="list-style-type: none"> <li>1) Maintain close touch with the D.C.</li> <li>2) Immediately visit the flood affected areas along with one medical team</li> <li>3) Start measure for health relief at a primary health centre /dispensary / sub-centre, if such an institution is located conveniently in the flood affected area</li> <li>4) Make immediate arrangements to open camp dispensaries in the affected areas if the existing health institutions cannot cover the areas</li> <li>5) Decide immediately whether isolation of certain patients is necessary and desirable and if so, construct temporary isolation daybeds in the primary health centre /dispensary / sub centre /camp dispensary as may be convenient. He will also post the required additional staff for maintaining the isolation wards.</li> <li>6) Decide whether isolation of certain patients is necessary and if so establish temporary hospital facilities in the nearest PHC s / hospitals. He will also post required staff for maintaining the hospital facilities .He will also arrange transport for the patients to the hospital.</li> <li>7) (i) Decide the extent of the health measures to be taken and work out whether additional medical relief teams could be required . If so, he will mobilise staff within his district and deploy them. If the staffs are not sufficient or cannot be disturbed, he will request the Director of Health Service for additional help  (ii) Entertain for short period additional</li> </ol>	<p>After the floods, he will—</p> <ol style="list-style-type: none"> <li>1) Restore equipment and stores; and</li> <li>2) Repair/replace damaged equipment; and</li> <li>3) Arrange for disposal of unutilised medicines and disinfectants.</li> <li>4) Prepare plan &amp; estimates for repairing of the damaged structures and place it before DDMA for onward submission to the Government for necessary approval for State Disaster Response Funds (SDRF).</li> </ol>



	<p>affected areas at a very short notice. The teams should be equipped to move with their own medicines, tents, food stuff , cooking utensils lanterns, etc. so that they can function as self-contained units without depending on other agencies.</p> <p>9) Refresher's course for doctors and paramedical personnel covering such aspects as medical care and prevention of epidemics during natural calamities will be arranged by the Director Health Services with emphasis on special problems on care and prevention during and after floods. The course may consist of:</p> <ul style="list-style-type: none"> <li>• First-aid course by demonstration and practice;</li> <li>• Prevention of epidemics lectures and practical demonstration in application of insecticides and disinfectants and disposal of dead bodies, etc. ; and</li> <li>• Emergency sanitation–lectures and demonstration on purification of water, disposal of sewage, construction of temporary latrines, maintenance of cleanliness</li> </ul>	<p>Paramedical and Grade – IV staff, as may be absolutely necessary;</p> <p>8) Utilise the services of Red Cross and other voluntary organisations, as may be forthcoming in rendering relief in the flood affected areas</p> <p>9) Arrange other relief measures like disinfection of water sources, vaccination, health education etc. from the nearest P.H.C. with the help of staff attached to those institutions</p> <p>10) Frequently visit the flood affected areas and ensure effectiveness of health measures.</p>	
<b>IWT</b>	<p>The Subdivision Officer/ Sectional Officer, Inland Water Transport will visit the generally flood affected areas by 30<sup>th</sup> April &amp; he will:</p> <p>(1) Keep all vessels&amp; boats fit for operation.</p> <p>(2) Periodically arrange training for technical personal and arrange tools and spare parts in IWT workshop and other stores for maintenances &amp; repairing of boats.</p> <p>(3)Prepare an estimate of P.O.L. consumption per hour and total carrying capacity available of relief boats and other vessels and inform the D.C.</p>	<p>On receipt of flood warning the S.D.O/ S.O, I.W.T will maintain close touch with D.C. and will:</p> <p>(1) Alert his subordinates to keep themselves ready for floods;</p> <p>(2) Finalise the arrangement for deployment of relief boats and other vessels with necessary tools and plants and other stores;</p> <p>(3) Draw up tentative programme for carrying out duties; and in consultation with D.C/S.D.O (Civil), he or she will impose restriction on the plying of boats on the river during high flood situation to ensure public safety.</p> <p>(4) Take up with E.E, I.W.T Guwahati for arranging additional vessels, stores and spares, if necessary.</p> <p>On occurrence of floods, he will take action as follows-</p> <p>(1) Place the relief boats and other vessels, as directed by the D.C. to the flood affected areas and start relief operation;</p> <p>(2) Arrange, purchase and transport of P.O.L. for the vessels etc. from the agencies as arranged by the D.C; and</p> <p>(3) Undertake constant tours to the affected areas and ensure adequacy of the arrangements made</p>	<p>After the flood relief operation, he will</p> <p>1) Restore relief boats, other vessels, equipment and stores and</p> <p>2) Take step for repair to damaged boats/vessels owned by IWT as well as district administrations.</p>
<b>Irrigation</b>	<p>Executive Engineer, Irrigation will visit all irrigation works in his jurisdiction with special emphasis to the vulnerable areas and he will by 30<sup>th</sup> April:–</p> <p>1) Check and ensure that the canals and other structures for irrigation in these areas are in good condition</p> <p>2) Check against unauthorised construction likely to damage any structures of irrigation department</p> <p>3) Assess requirement and arrange for tools and plants and other stores</p> <p>4) Keep vehicles, tractors and bull-dozer, etc. under his division in good, running condition</p> <p>5) For relief work in vulnerable areas</p> <ul style="list-style-type: none"> <li>• Prepare tentative list of works; and coordinate with other department i.e. WR/P&amp;RD/Agriculture to carry out necessary works without which the existing irrigation infrastructures may be damaged in flood.</li> <li>• Check provision already made in approved schemes for these areas.</li> </ul>	<p>On receipt of flood warning, the EE, Irrigation will –</p> <p>1) Keep close touch with the D.C;</p> <p>2) Alert staff; and</p> <p>3) Check –</p> <ul style="list-style-type: none"> <li>• Tools and plants, store, etc.</li> <li>• Vehicles, trucks, bull-dozer, etc.</li> </ul> <p>On occurrence of floods, he will:</p> <p>1) Visit the irrigation works in flood affected areas;</p> <p>2) Lend to D.C materials (if available) for temporary relief camp vehicles, etc. if required;</p> <p>3) Assess requirement and deploy staff for –</p> <ul style="list-style-type: none"> <li>• Suggesting to D.C for undertaking the irrigation works, on test relief and rendering him technical assistance as necessary; and</li> <li>• Taking safety measures for protection of irrigation canals and other irrigation works.</li> </ul> <p>4) Frequently visit the flood affected areas and ensure measures for safety of irrigation structures; and</p>	<p>After the flood operation, he will –</p> <p>1) Restore tools and plants, stores, etc.</p> <p>2) Repair/ replace damage tools and plants; and</p> <p>3) Collect materials, vehicles, etc. lent to Deputy Commissioners</p> <p>4) Prepare plan &amp; estimates for repairing of the damaged structures and place it before DDMA for onward submission to the Government for necessary approval for State Disaster Response Funds (SDRF).</p>

		<p>5) For test relief –</p> <ul style="list-style-type: none"> <li>Finalise list and start works;</li> </ul> <p>Take up labour intensive item of any approved plan scheme in the areas by engaging flood affected people</p>	
<b>PWD (Roads)</b>	<p>The Executive Engineer PWD (Roads) will visit the generally flood affected areas, which are within his jurisdiction, and he will by 30<sup>th</sup> April-</p> <p>(1) Ensure that</p> <ul style="list-style-type: none"> <li>The road-side materials are stacked in proper places so that they are not washed away during floods;</li> <li>The passage of all cross drainage works (bridges and culverts) is clear, free from obstructions to allow easy flow of the flood water;</li> <li>The protective works, as exist in culverts and bridges and road approaches flanking such structure will have been repaired as necessary;</li> <li>The bailey bridges, single boats, engine driven marboats, bull dozers, road rollers trucks and other vehicles of the division are in good running condition;</li> <li>Materials for constructing temporary bridges and camps for P.W.D workers are available in stock according to the limit prescribed by the Chief Engineer, P.W.D</li> <li>Soundings are taken as necessary for structure, situated below the water level in April, and necessary drawings prepared for subsequent reference during floods.</li> </ul> <p>2) Assess stocks of C.I sheet, tarpaulins and other materials as are generally used for tents and temporary huts in relief camps, which may be available for lending to the D.C if required,</p> <p>3) Assess and prepare list of staff of different categories for duties and make necessary arrangement</p> <p>4) Arrange reserve stock of tools and plants and other stores at scales prescribed by the chief Engineer, P.W.D</p>	<p>On receipt of flood warning the EE will –</p> <ol style="list-style-type: none"> <li>Under emergent conditions keep constant and continuous contacts with the concerned Deputy Commissioners/ Civil sub divisional officers</li> <li>Alert his subordinate for floods</li> <li>Draw up tentative programme of the measure to be taken.</li> </ol> <p>On occurrence of floods, he will –</p> <ol style="list-style-type: none"> <li>Immediately visit the flood affected areas</li> <li>Assess requirement and deploy staff for: <ul style="list-style-type: none"> <li>Keeping round the clock vigil of the roads, bridges, etc. which are threatened by the floods;</li> <li>Restore communication within the shortest time possible in all the National Highways, state roads and district roads in consultation with the superintending engineer. In case of village roads at least pedestrian traffic has to be restored;</li> <li>Keeping proper vigil that no unauthorised cuts are made in P.W.D roads for draining out of flood water; and</li> <li>Taking measures for Preservation of P.W.D buildings and other works in the flood affected area and Prevention of encroachment on Government lands under his charge.</li> </ul> </li> <li>Report of the road submergence to the Deputy Commissioner, Superintending Engineer, Chief Engineer and Secretary, P.W.D immediately after the occurrence indicating concisely the location and extent of submergence, the fact of closure of traffic;</li> <li>Report the nature and extent of damage during flood even where there is no subsidence or after subsidence of flood water, as the case may be and if the traffic is closed as a result thereof;</li> <li>Press into service baily bridges, vehicles, (as available) for rescue operations and transhipment of marooned people livestock, etc. as may be required by the D.C.</li> <li>Render technical assistance as may be required by the D.C in constructing temporary huts in relief camps and in other test relief works, such as repairs to damaged village roads, culverts, bridges, new village roads, etc</li> <li>Lend C.I sheets/ tarpaulins/ other building materials as available, when required by the D.C for constructing temporary huts in relief camps and obtain written receipt from the officer deputed for such purpose by the D.C</li> </ol>	<ol style="list-style-type: none"> <li>Restore tools and plants;</li> <li>Repair/replace damaged tools and plants;</li> <li>Collect materials if any lent to D.C for creating temporary structures in relief camps;</li> <li>Take steps for repairs to damaged roads, culverts, bridges and buildings and other structures borne in the books of P.W.D ;</li> <li>Report to D.C, S.E, C.E and Secretary, P.W.D as soon as after restoration of communication and also intimate the expenditure/ liability incurred thereof;</li> <li>Prepare detailed estimate which should also include the expenditure/liability incurred for restoration of traffic, giving the cost appraisal for restoration of the road surface/structures to the original condition and submit together with the statement in the proforma to the S.E for onward transmission by the latter to higher authorities in P.W.D for obtaining sanction and arrangement of funds</li> <li>Prepare plan &amp; estimates for immediate restoration of damaged infrastructures and place it before DDMA for forwarding it to the</li> </ol>
<b>PHE</b>	<p>The Executive Engineer, Public Health Engineering will visit the generally flood affected areas, and he will by 30<sup>th</sup> April</p> <ol style="list-style-type: none"> <li>Assess measures likely to be required for safe water supply in these areas;</li> <li>Prepare - <ul style="list-style-type: none"> <li>A list engineering personnel of different categories already available in the nearest P.H.E division and the number of</li> </ul> </li> </ol>	<p>On receipt of flood warning, he will –</p>	<p>After the flood relief operation, he will –</p> <ol style="list-style-type: none"> <li>Restore tools and equipment, stores, etc. and</li> <li>Repair/ replace damaged tools and equipment.</li> <li>SDRF Proposals for damaged water supply pipelines and infrastructures</li> </ol>

	<p>additional hands that may be required in each area in case of heavy floods;</p> <ul style="list-style-type: none"> <li>A list of engineering personnel of different categories who, in case of necessity can be withdrawn from their places of work and utilised for relief work;</li> </ul> <p>(3) Arrange for mobilising at short notice two P.H.E teams at the district headquarters to rush them for relief work;</p> <p>(4) Ensure adequate stocks of –</p> <ul style="list-style-type: none"> <li>Equipment and materials for sinking tubewell, ringwell, pit/sanitary latrines etc. in the relief camps and other places in the flood affected areas; and</li> <li>Camp materials and other stores for workers and keep them in appropriate places.</li> <li>Preposition the water purifier mounted vehicle used for providing packaged drinking water in vulnerable locations in the State.</li> </ul> <p>(5) Keep the departmental vehicles in good running condition.</p>	<p>1) Alert subordinate officers and staff for floods;</p> <p>2) Check vehicles, equipment, stores, etc; and</p> <p>3) Draw up tentative programme of action.</p> <p>On occurrence of floods, he will –</p> <p>1) Keep close touch with the D.C;</p> <p>2) Visit the flood affected areas immediately with one P.H.E team and start measures for water supply and pit/sanitary latrines</p> <p>3) Assess extent of water supply measures required and deploy necessary staff. If the staff available in the district is not sufficient to cope with the situation, arrange through C.P.H.E additional staff; and</p> <p>4) Constantly visit the flood affected areas and ensure adequate safe water supply measures &amp; sanitation in the relief camps</p>	
<b>SP</b>	<p>The Superintendent Police will visit the generally flood affected areas and he will by 15<sup>th</sup> May—</p> <p>1) Prepare a list indicating the number of Police personnel, Civil Defence and Home guards likely to be deployed in addition to the Police personnel in the existing Police stations and out posts in each such areas for purposes like law &amp; Order, Rescue &amp; Evacuation etc. The list regarding the Civil defence &amp; Home guards will be prepared by him in consultation with the Commandant, Civil Defence &amp; Home Guards of the district. He will indicate his requirement of Civil Defence &amp; Home guard through district magistrate;</p> <p>2) Keep the Police vehicles, equipment etc., in good working condition;</p> <p>3) Prepare a tentative list of vehicles likely to be required for requisition for patrolling rescue operation, evacuation of affected people live-stock, transport of relief workers and carrying relief articles;</p> <p>4) Arrange for required number of police wireless sets to be kept in readiness for temporary installation in the affected area; and</p> <p>5) Stock the required equipment and stores</p>	<p>On receipt of the flood warning, the S P. will—</p> <p>1) Alert the Police personnel to be ready for relief operation;</p> <p>2) Collection of intelligence report about the incidence of crime following the flood and take effective measures to prevent and investigate such crimes;</p> <p>3) Assisting in rescue operation and evacuation or transfer of affected people to relief camps or safer places through providing security to the rescuers (SDRF/NDRF etc.)</p> <p>4) Helping strayed persons to re-establish contact with members of their families or relations;</p> <p>5) Taking care salvaging property including live-stock of the affected people;</p> <p>6) Posting of police guards at vital installations and arranging guard for relief materials at the relief camps;</p> <p>7) Rendering assistance in restoration of means of communications (police wireless will be commissioned if necessary)</p> <p>8) Arranging special patrol on lines of communications, along with relief materials are carried;</p> <p>9) Arranging required number of vehicles in addition to the available police vehicles, by requisition or otherwise; and</p> <p>10) Undertaking constant tours for effective police measures.</p> <p>11) Disseminate information through Police Radio Communication if required</p>	<p>After the flood relief operation he will –</p> <p>1) Restore vehicles, equipment and camp materials is and</p> <p>2) Repair/replace damaged equipment</p>
<b>AH &amp; Vety Deptt.</b>	<p>District Animal Husbandry and Veterinary Officer will visit the generally flood affected areas and he will by 30<sup>th</sup> April</p> <p>1) Asses requirements of veterinary measures to be taken in these areas and arrange</p> <ul style="list-style-type: none"> <li>Veterinary Assistant Surgeons(VAS), Veterinary Field Assistant(VFA) and other staff;</li> <li>Equipment's, medicines, vaccines, disinfectants, etc.</li> <li>Materials for opening first aid centres and camp dispensaries.</li> <li>To locate suitable high places for sheltering live-stock from flood affected areas.</li> <li>Mobilising at short notice two or more veterinary teams (each team normally comprising one V.A.S. and five V.F.A.) at the district headquarters for relief work in case of an emergency.</li> <li>Keeping at prescribed scales all essential equipments, medicines,</li> </ul>	<p>The D.A.H. &amp; V.O. on receipt of flood warning will –</p> <p>1) Alert the subordinate officers and field staff;</p> <p>2) Check and arrange personnel stores, equipment, vehicles, etc.; and</p> <p>3) Draw up tentative programme of relief work;</p> <p>On occurrence of floods, he will-</p> <p>1) Keep close touch with the D.C.;</p> <p>2) Visit the flood affected areas immediately with a veterinary relief team and start relief measures;</p> <p>3) Arrange with the help of D.C. shifting of live-stock to suitable high places;</p> <p>4) Assess extent of veterinary services required and deploy necessary staff. If the staffs available for relief work in the district are not sufficient arrange drafting of</p>	<p>After the flood he will-</p> <p>1) Restore equipment and stores;</p> <p>2) Repair or replace damaged equipment;</p> <p>3) Arrange disposal of balance medicines or replenish stock of medicine and stores; and</p> <p>4) Take steps for repair of damaged veterinary buildings.</p> <p>5) SDRF proposals be prepared, if any</p>

	<p>vaccines, disinfectants in every hospital dispensary, first aid centre in these areas to be readily available for relief.</p> <ul style="list-style-type: none"> <li>Fodder like hay and green grass from live-stock fodder farms or from the other sources</li> <li>Measures for prevention combating a situation like wide-spread disease in epidemic form among animals.</li> </ul> <p>2) Assist the deputy commissioner in arranging with local traders for supplying animal feed at reasonable price if required during the floods</p> <p>3) Prepare a veterinary map for these areas showing veterinary hospitals, dispensaries, first aid centres, A.I. Sub-centres and cattle population covered by each of these institutions and forward a copy each to D.C. and Director of Animal Husbandry and Veterinary.</p> <p><u>Training in Veterinary relief measures</u></p> <p>Director of Veterinary will organise-</p> <p>1) By arrangement with the veterinary college short duration training course in veterinary medical care and prevention of epidemic among animals for staff of the V. &amp; AH. Department; and</p> <p>2) Awareness programmes for general public in these areas on veterinary measures to be implemented prior to flood season through posters, pamphlets, film strips etc.</p>	<p>additional staff from outside the district through the Director of Animal Husbandry and Veterinary;</p> <p>5) Open first aid centres and camp, dispensaries if the existing first aid centres, dispensaries and hospitals are not sufficient;</p> <p>6) (i) Assist public in taking preventive measures against any epidemic among live-stock and take measures to vaccinate all susceptible livestock against such diseases</p> <p>7) Arrange and distribute feed and fodder for the animals as directed by the D.C.; and</p> <p>8) Constantly visit the flood affected areas and ensure effectiveness of the measures.</p>	
<b>F &amp; CS</b>	<p>The Deputy Director of Supply or any other officer of procurement and distribution of civil supplies in the district will by 30<sup>th</sup> April –</p> <p>1. Arrange for procurement of controlled commodities like rice and maintain a reserve stock of the required quantities of these items in specified places, with the government agencies to be released during the floods on a requisition from the D.C. The reserve stock will not be released for any other purpose without the specific approval of the D.C.;</p> <p>2. Hold discussion with representatives of Chambers of Commerce, local traders and co-operatives and ensure that adequate stock of other non-controlled essential commodities like edible oil, salt, kerosene, free sugar, gur, pulses, and potatoes. Baby food, wheat bran, etc. are maintained by them so that they can also be made available at reasonable prices to the D.Cs. for relief works.</p> <p>3. Arrange through the Director of supply for procurement of the controlled and essential non-controlled and essential non-controlled items, which cannot be locally procured from within the district.</p> <p>4. Intimate the D.C. the names of the agencies and the quantity of reserve stock available with each;</p> <p>5. Keep certain quantities of reserve stock by arrangement with the approved dealers of G. C. I. sheets to be made available at reasonable rates to be made flood affected people ; and</p> <p>6. Arrange with the Food Corporation of India, the Assam State Co-operative Marketing and Consumers' Federation Limited and the wholesale Co-operative Societies for lifting by the D.C. from each of these agencies not exceeding 500 quintals each of atta and rice, as necessary, without prior allotment of the Government of India or the Director of Supply. Such lifting of atta or rice will be adjusted against the quota of the next month or regularised by obtaining formal allotment</p>	<p>The D.D.S. or the officer –in-charge of civil supplies will –</p> <p>1. Ensure adequate supply position of essential commodities, particularly the controlled commodities not only in the affected areas but also in the other areas of the district;</p> <p>2. Keep constant vigil by the supply staff so that the traders do not take advantage of the situation creates any condition of artificial scarcity and inflate the price of the commodities. Any tendency towards hoarding and profiteering should be dealt with sternly;</p> <p>3. Take steps on priority basis for arranging additional supplies from within or outside the district, if the reserve stock of the controlled commodities is not enough for relief due to widespread floods;</p> <p>4. Cause retail outlets to be opened, where necessary, in the affected areas as may be directed by the D.C</p> <p>5. Deploy staff for relief in the affected areas; and</p> <p>6. Seek at once the assistance of D.C. in case of difficulty regarding transport of essential commodities –</p> <ul style="list-style-type: none"> <li>If it is due to shortage of wagons, to move government for taking up with the railway authorities at the appropriate level for placing of sufficient number of wagons; and</li> <li>For taking up with the Assam State Transport Corporation, Inland Water Transport Organisation and other transport agencies for giving priority in transporting essential commodities in the flood affected areas. If the fleet of these organisations is not sufficient to cope with the situation, the vehicles, boats, motor launches, etc. requisitioned by the D.C. for relief may also be utilised.</li> </ul>	<p>D.D.S. or the officer in-charge will—</p> <p>1) Obtain the particulars from the government agencies regarding the quantity of each of the commodities released from the reserve or other stock for relief and submit a complete return within one month from the date of expiry of the emergency to the D.C. and to the Director of supply</p> <p>2) Allow with the approval of the D.C. the balance of the reserve stock, with different government agencies to be utilised for general purposes as soon as the flood relief is over.</p>
<b>Social Welfare Deptt.</b>	<p>The District Social Welfare Officers will visit generally flood affected areas which are jurisdiction and he will by 30<sup>th</sup> April—</p> <p>(1) Make arrangements for</p> <ul style="list-style-type: none"> <li>mobile units of maternity and child welfare centres likely to be necessary in the affected areas</li> </ul>	<p>On receipt of flood warning he will :</p> <p>1) Keep constant touch with the D.C. ; and</p> <p>2) Alert personnel for floods.</p> <p>On occurrence of floods, he will –</p>	

	<ul style="list-style-type: none"> <li>• Draw up nutrition programme for the children below 6 years and expectant/nursing mothers in the prone areas through the Anganwadi Centres;</li> <li>• Make arrangement for taking care in the relief centres of orphans, old, infirm and destitute; and.</li> <li>• Assess requirement and arrange for milk powder, baby food, etc .</li> </ul> <p>2) Make a list and the facilities of voluntary social welfare organisations &amp; Anganwadi centres located in the district which may be associated, in case of necessity, in relief operation and a list of personnel for rendering services in the relief centres.</p> <p>3) Keep vehicle in good running condition.</p>	<p>1) See that orphans, old, infirm and destitute accommodated in the relief/evacuation centre are properly taken care of ;</p> <p>2) Requisition the services of the voluntary social welfare organisations for rendering assistance as and when necessary;</p> <p>3) Organise running of kitchen, if required by the D.C. for the persons mentioned in (1) above –</p> <p>4) Shift the destitute, where necessary, to the destitute homes; and</p> <p>5) Arrange and supply milk powder, baby food etc. to the children, expectant/nursing mothers as per nutrition programme.</p>	
<b>Civil Defence</b>	<ol style="list-style-type: none"> <li>1. Keep ready the stock of life jacket, Life buoy, Fibre boats etc. and constitute the Revenue Circle level Quick Response Teams with officials and volunteers. .</li> <li>2. Sharing of QRT list with DDMA,Sivasagar, Police &amp; Revenue Circle Officers concerned.</li> <li>3. Mapping of flood prone vulnerable areas.</li> <li>4. Arrangement of flood awareness programmes and capacity development programmes in flood prone areas</li> <li>5. Prepare flood preparedness plan.</li> </ol> <p><b><u>On Receipt of Warning:</u></b></p> <ol style="list-style-type: none"> <li>1. Alert QRT Teams and other volunteers and keep ready for search and rescue operation on demands of DDMA, Circle Officer &amp; police Deptts.</li> </ol>	<ol style="list-style-type: none"> <li>1. Send QRT for search &amp; Rescue Operation.</li> <li>2. Coordinate with Circle Officers, Police deptt. in Search &amp; Rescue Operation for human and livestock..</li> </ol>	<ol style="list-style-type: none"> <li>1. Demobilize QRT Team and other equipment</li> <li>2. Repair and restoration of damaged tools and equipment.</li> </ol>

## 10. A) Different District Level Teams for Disaster Management:

### District Early Warning / Communication Team:-

: Contact Person, ADC & CEO (DDMA). Ph. No. 9435338548/9854059252

Sl.No	Designation	Department/Agency
1	ADC & CEO(DDMA), Sivasagar	DDMA
2	DIPRO, Sivasagar	Information & Public Relation
3	DIO, Sivasagar	National Information Centre,
4	APRO, Sivasagar	Assam Police Radio Org.
5	DPO, Sivasagar	DDMA, Sivasagar
6	Circle officers	All Revenue Circles
7	Field Officers (DM)	All Revenue Circles

### Responsibilities:

#### Pre Disaster:

- Ensure all communication equipments are in good condition
- Monitor and take regular updates from DDRIC/IMD/TV/NESAC/Radio/Internet on the probable hazard like flood Earthquake etc.
- Maintain contact with dist authorities and communicate any directions to the concerned personnel's.
- Coordinate with other teams and inform them about latest weather / warning situation.

#### Post Disaster:

- Cross check the warning information received from various sources.
- Communicate the warning to the community in case of emergency either by using siren or public address system.
- Report to the Govt. Emergency Deptt. (Fire, Police etc/)

#### After Disaster:

- Continue monitor the various information sources.
- Keep reporting on the situation to all concerned teams and coordinate with them
- Disseminate safety tips to create awareness.
- Work with the Incident Management Team from the District administration in preparing updates and disseminate information.

**B) District Search and Rescue Team:-**

Contact Person: S.P., Sivasagar. Ph.No.9707199112, 03772-222124

Sl.No	Designation	Department/Agency
1	Superintendent of Police, Sivasagar	Police Deptt
2	DFO (T), Sivasagar	Forest (T)
3	Executive Engineer PWD (Rural Roads)	PWD (RR)
4	Executive Engineer PWD (State Roads)	PWD (SR)
6	Executive Engineer PWD (BLDG)	PWD (BLDG)
7	Dy. Controller, Civil Defence, , Sivasagar	Civil Defence
8	DGM (Safety), ONGC, Nazira	ONGC
9	DGM (Fire), ONGC, Nazira	ONGC
10	Fire Manager , GAIL, Lakwa	GAIL, Lakwa
11	Officer in Charge, Assam gas Company, Sivasagar	Assam Gas Company
12	Platoon Commander, Home Guards	Home Guards
13	Station Officer, Fire & emergency Service, Sivasagar	Fire & Emergency Service/ SDRF
14	Station Officer, Fire & emergency Service, Amguri	Fire & Emergency Service
15	Station Officer, Fire & emergency Service ,Nazira	Fire & Emergency Service
16	Station Officer, Fire & emergency Service ,Demow	Fire & Emergency Service
17	APRO, Sivasagar	APRO
18	NDRF 12 Bn.	12 Bn. Itanagar, Doimukh
19	Army Rahdoipukhuri	14 <sup>th</sup> Rajput, Rahdoimukhuri

**Nearest NDRF/ SDRF/Army/Paramilitary Forces Details:**

NDRF/SDRF /Army etc.	Location	Contact No
NDRF, 12 Bn.	Itanagar, Doimukh, Arunachal Pradesh	9485235464
SDRF Sivasagar	F & ES, Sivasagar	03772-222999/ 101
SDRF, Dibrugarh	F & ES, Dibrugarh	0373-2320382/ 101
SDRF, Jorhat	F & ES, Jorhat	0376-2320101/ 101
SDRF, Tinsukia	F & ES, Tinsukia	0374-320101/101
14 <sup>th</sup> Rajuput, Rahdoipukhuri Army Camp	Rahdoipukhuri	8899926649
CRPF 149 Bn. Joysagar	Joysagar	8825069637
Civil Defence	Sivasgar	9401188807

**C) District Logistic Management Team:-**

Contact Person ADC (Nazarat), DC Office, Sivasagar. Ph. No. 9435338548/9854059252

SI.No	Designation	Department/Agency
1	ADC, Nazarat	DC Office, Sivasagar
2	District Transport Officer, Sivasagar	Transport Deptt.
3	DGM (Logistic), ONGC, Sivasagar	ONGC
4	EE, Water Resource, Sivasagar	Water Resource Deptt.
5	EEs, PWD (Building/ Rural Roads/State Roads), Sivasagar	PWD (Building /Roads)
6	DGM, NDIDCL, Sivasagar Jurisdiction	NHIDCL
7	Nazir	DC Office, Sivasagar

**D) District Medical Management Team:**

Contact Person: CM & HO, Sivasagar Ph.No9435055488

SI.No	Designation	Department/Agency
1	CM & HO, Sivasagar, Sivasagar	Health
2	Secretary, Red Cross, Sivasagar	Red Cross/NYK
3	Dy. Controller, Civil Defence, , Sivasagar	Civil Defence
3	Platoon Commander, Home Guards	Home Guards
4	District Social Welfare Officer, Sivasagar	Social Welfare
5	District AH & Veterinary Officer, Sivasagar	AH & Veterinary

**E) District Shelter Management Team:-**

Contact Person: ADC & CEO (DDMA) Sivasagar Ph.No. 9435338548/9854059252

SI.No	Designation	Department/Agency
1	CEO, Zilla Parishad	Zilla Parishad
2	ADC (DDMA), Sivasagar	DDMA
3	Addl. S.P. , Sivasagar	Secruity
4	SDO (C), Nazira	Sub Divisional Office
6	Circle Officer, Sivasagar, Revenue Circle	Revenue
7	Circle Officer, Demow, Revenue Circle	Revenue
8	Circle Officer, Amguri Revenue Circle	Revenue
9	Circle Officer, Nazira Revenue Circle	Revenue
10	DFO (T), Sivasagar	Forest (T)
11	Inspector of Schools , Sivasagar	Education
12	District Elementary Education Officer, Sivasagar	Education
13	Executive Engineer, PWD (BLDG) , Sivasagar	PWD (BLDG)
14	Executive Engineer, APDCL, Sivasagar	Electricity



15	EE, PHE, Sivasagar & nazira	PHE
16	CEO, APDCL, Sivasagar	APDCL
17	DSWO, Sivasagar	Social Welfare
18	Dist AH & Vety Officer, Sivasagar	Dist AH & Vety

In many emergencies, local authorities would set up public shelters in schools, municipal buildings and places of worship. While they often provide water, food, medicine and basic sanitary facilities.

#### **Living in Designated Emergency Shelters**

- ◆ Stay in the shelter until the local authorities say it's safe to leave
- ◆ Restrict smoking and ensure that smoking materials are disposed off safely.
- ◆ Cooperate with local authorities and others staying in the shelter.
- ◆ Listen to radio broadcasts
- ◆ Watch out for fires
- ◆ Assist local authorities and volunteers in the management of water, cooked food and other relief supplies including medical care, if required.
- ◆ Make arrangement for pets and calkle before going to a public shelter.
- ◆ Organize recreation for children.
- ◆ Assist local authorities with the assistance of community members to ' maintain law and order.
- ◆ Immunize the population against epidemics.

#### **F) District Relief Management Team:**

Contact Person: ADC & CEO, (DDMA).Ph. No. 9435338548/9854059252

SI.No	Designation	Department/Agency
1	ADC & CEO, DDMA, Sivasagar	DDMA.
2	Superintendent of Police, Sivasagar	Police Deptt..
3	SDO (C), Nazira	Sub Divisional Office
4	Branch Officer, Relief & Disaster Management (if any)	DC Office
5	FAO, Sivasagar	DC Office, Sivasagar
6	Dy. Director, FCS & CA, Sivasagar	FCS & CA
7	Asst. Director, FCS & CA, Nazira	FCS & CA
8	Circle Officers/Circle officer (A) of Sivasagar, Demow, Amguri, Nazira Rev. Circle	Revenue Circle Office
9	Dist. AH & Vety. Officer, Sivasagar	AH & Vety Deptt.
10	Dy. Controller, Sivasagar	Civil Defence
11	DSWO, Sivasagar	Social Welfare
12	District Coordinator, Sivasagar	NYK

Relief management should be done carefully so that all the victims will be benefited from the limited resources and manpower. In this regard the following activities must be assigned to related desks while serving the people in disaster hit areas. Though it is clearly mentioned in the ICS, still the specific functions of the various desks are given below:

- ◆ Shelters for affected people with sanitation facilities
- ◆ Temporary structure for storage
- ◆ Kitchens
- ◆ Medicalfacilitie
- ◆ Temporary repairs to damage infrastructure.

### G) District Damage Assessment Team:

Contact Person: ADC (Revenue) Ph.No. 8011068849

Sl.No	Designation	Department/Agency
1	ADC, Revenue	Revenue Deptt
2	CEO, Zilla Parishad	Zilla Parishad
3	SDO (C), Nazira	Sub Divisional Office
4	Circle Officers/CO (A) of Sivasagar, Demow, Amguri, Nazira Rev. Circle	Revenue Circle Office
5	EE, PWD (B)	PWD (B), Sivasagar
6	Inspector of Schools , Sivasagar	Education
7	District Elementary Education Officer, Sivasagar	Education
8	CEO, APDCL, Sivasagar	APDCL
9	All EOs of Municipal Boards	Municipal Boards
10	Dist. Agriculture Officer,	Agriculture Deptt.
11	Dist. AH & Vety. Officer	AH & Vety Deptt.

Damage Assessment Team should be set up immediately after the disaster. It should include Z.P. members, agricultural officer to assess the crop damage, executive engineer of PWD to assess the damaged houses, S.P to maintain the law and order situation, NGOs and volunteer organizations, etc. This team may immediately assess the damage undergone due to disaster and report it to the concerned department to get the immediate relief material from the government and also the foreign aid. Damage assessment procedures are required to avoid litigations and delays in gratuitous relief and compensation, including insurance.

### H) District Law and Order Team:

Contact person : S.P., Sivasagar-Ph. No 9707199112, 03772-222124

Sl.No	Designation	Department/Agency
1	Superintendent of Police, Sivasagar	Police Deptt.
2	ADC, Law & Order	DC Office, Sivasagar
3	Circle Officer /Circle Officer (A) (Sivasagar, Demow, Amguri, Nazira Rev. Circle)	Revenue Circle offices
4	Commandant, 149 Bn, CRPF, Joysagar	, CRPF, Joysagar

### I) Dead-body/Carcass Disposal Team:-

Contact Person: S.P., Sivasagar. Ph. No. 9707199112, 03772-222124

Sl.No	Designation	Department/Agency
1	Superintendent of Police, Sivasagar	Police Deptt.
2	JDHS, Sivasagar	JDHS, Sivasagar
3	Dist. A.H. & Vety. Officer, Sivasagar	A.H. & Vety. Deptt.
4	The Chairman/EOs of Municipal Board.	Municipal Administration.

#### J) District Media Management Team:-

Contact Person: DIPRO, Sivasagar. Ph. No. 9954874433/8638927162

Sl.No	Designation	Department/Agency
1	ADC & CEO, DDMA	DDMA, Sivasagar
2	DIPRO	DIPRO, Sivasagar
3	DPO	DDMA, Sivasagar

#### K) District Accounts Management Team:-

Contact Person ADC & CEO (DDMA), DC Office, Sivasagar. Ph. No. 9435338548/9854059252

Sl.No	Designation	Department/Agency
1	ADC & CEO, DDMA	DDMA, Sivasagar
2	FAO, Sivasagar	DC Office, Sivasagar
3	Treasury Officer, Sivasagar	DC Office, Sivasagar
4	Sr. Asstt.,DM (Relief) Branch	DC Office, Sivasagar
5	Cashier	DC Office, Sivasagar

#### L) District Coordination Team:-

Contact Person ADC & CEO (DDMA), DC Office, Sivasagar. Ph. No. 9435338548/9854059252

Sl.No	Designation	Department/Agency
1	ADC & CEO, DDMA	DDMA, Sivasagar
2	DPO	DDMA, Sivasagar
3	File Officers (DM)	DDMA, Sivasagar

### 11. Role of NGOs & Voluntary Organizations:

NGOs and other voluntary organizations are the first to respond before any outside assistance can reach the disaster site. In certain disaster prone areas, a group of young volunteers are being formed and trained to undertake essential tasks which would reduce loss of life and property. NGOs and Voluntary organizations would contribute in the following areas:

- Ensuring communication links both within the community and with the administration.
- Controlling rumors and panic behavior and undertaking confidence building activities.
- Organizing local work teams for immediate rescue, and relief e.g. cooked food, first aid, and assistance in law and order.
- Assisting the differently abled person that need special help.

## 12. Circle wise Area Allotment for immediate Response:

### A. SIVASAGAR REVENUE CIRCLE'S AREA ALLOTMENT FOR RESPONSE

CHIEF OF ZONAL OFFICER	ADDITIONAL CHIEF OF ZONAL OFFICER
Dr. Jiwan Krishna Goswami, Circle Officer 9864351872	Smt. Chinmoysmrita Chutia, Circle Officer (A) 8638882924

Zone & Zonal Officer	Sector & Sector Officer	Name of Mouza	Name of flood affected village under the sector	Name of gaon/Burah	Name of LatMondal	
Zone 1 Sri Pankaj Hazarika M No :- 9678104131 BDO Gaurisagar	Sector :-1 Dikhowmukh GP, Dinish Dutta, Secy, Dikhowmukh GP, 8011652421	Jokaichuk	1 NORupahimukhMiri	RameswarTaye, 9954312857	GulnurRohman, 7002276528	
			2 NO RupahimukhMiri			
			Rupahimukh Kumar			
			Rupahijan Block	RameswarTaye, 9954312857	Putul Mohan, 9435157967	
			GowalGayan			
			Teliadunga NC			
			Teliadunga			
			MoglowPukhuri	Champak Saikia,7896082316		
			Janmiri			
			Bharalua			
	Na-KatoniKalugaon	Arun Ch. Bora,8753949935	Lakhyajit Dutta, 6001857141			
	MitongNakatoni					
	1 No Khula Grazing					
	2 No Khula Grazing					
	3 No Khula Grazing	JitenNath, 9707495546				
	Haatighuli					
	Patuachala					
	Sector-2 Kuwarimari GP, Juri Borah, Secy. Kuwarimari GP, 9954973735	Jokaichuk	Jokaichuk	DibrualChaudang	Gulap Das,9954384839	Mahmudul Hasan, 9435649162
				Bamun Moran	Munindra Neog, 9577584799	
				Jarabaripam	Rajib Konwar,9954977285	Ananta Borgohain, 8638069886
Bhitarual Nora						
Dighalijan				Pawan Gogoi,8011571887		
Majnora						
Norakonwar Bailung				Simanta Gogoi,9577844995	Gulnur Rohman, 7002276528	
1 No Chintamonigarh						
2 No Chintamonigarh						
Tipomia						
Charaiduba						
Motiari PGR						
1 No MoutGharphalia	Jyotimoni Dutta,9577080423					
2 No MoutGharphalia						
NapamBukajan						
Kharkhari						
Sector:- 4 Hatighuli GP, Pradip Borah, Secy. Hatighuli GP, 9101355676	Jokaichuk	Jokaichuk	Kharadhara	AtulBaruah, 9577251796	Ranjit Bora, 6000750615	
			Dhaneckhowa			
			Dicial	Sanjib Bharali,9127012288		
			NamdongiaBongali	Arun Ch. Bora,8753949935		
Sector:- 5 Santipur GP, Jiten Gogoi,Secy. Santipur GP, 8638990234	Konwarpur	Konwarpur	Bheselimari	Nobul Borah,9957252963	Ranjit Das, 9954479066	
			Bukabeel			
			Gatanga Pathar			
			Gushkota	Biren Borah, 9957407119		
			Chungia			
			Fakum Kumarfadia			
			Shiripuria			
			Chungia	Nobul Borah,9957252963	Dipak Dutta, 9854028632	
			Koijan			
			Phukanphodia			
Jagarahabi	Biren Borah, 9957407119					
Dighalihabi						
Sesurkhowa	JitenSaikia, 8011650607					
Boliaghat Part 1						
Boliaghat Part 2						
JograhabiMamolMiri	Md. Amnatddin, 9854426026					
Nowjan	SusmitaPegu, 9864385283					
Sector:- 6 Konwarpur GP, Ghana Kt. Neog,Secy. Konwarpur GP, 9435675010	Konwarpur	Konwarpur	Nowjan Block	MineswarSaikia, 8486291331	Nobin Gogoi, 9678243270	
			Garkush			
			Loraputa			
			Karigaon			
			Gohainpathar			
			Sensua			
Sector:-7 Chaulkora GP, Bulen Gohain, Secy., Chaulkora GP 8471803808	Konwarpur	Konwarpur	Konwarpur PGR	MineswarSaikia, 8486291331	Rubul Dutta, 9954280144	
			Chenimora			
			1 No Chalukora (Part A)	PradipPhukan, 7896528456		
			1 No Chalukora (Part B)	JitenDuwarah,7896501178		
Moliabheta						

		Moutbari	RupaliKalita, 9957079472	
		Dhupaboria		
		Cholapathar	DebajitHatimuria, 9954266616	
Sector:-8 Desangmukh GP, Saurajit Baruah, Secy. . DesangmukhGP, 7002426404	Konwarpur	Afala NC		
		Garnhanga NC	TorjuramMili, 9707495511	
		Chitaldubi		
		Ligiribari	Rupeswar Panging,8011635161	Duleswar Dutta, 9864957390
		Ligiribari NC		
		Aliciga		
		Ajarguri	Khiruj Yein,9954765154	
		BolomaKoibatra		
		BolomaMiri		
Sector:- 9 Panbesha GP, Pradyut Gogoi, Secy. Panbecha GP, 9954265351	Konwarpur	Tantipathar	DebajitHatimuria, 9954266616	
		Panbecha		
		Lepai	Nakul Ch. Hazarika, 9707868514	
		DigholDorioli		
		Kopowting	JayantaMili, 9957429148	Baikuntha Buragohain, 9954431679
		Dhuliahabi		
		PatraChetia		
		LongsaiHabi	LedinChetia, 9854817884	
		BagalHabi		
		Kathpar	RupaliKalita, 9957079472	
Sector:-10 Desang Dhai Ali GP, Chandra Kr Borah,, Secy. DesangDhai Ali GP, 9365379934	Konwarpur	MotokGohain	SashiBuragohain, 9707495595	
		BanmukhChutia	ToramoniChutia, 9957802336	
		BanmukhDihingia		
		2 No Mothadang	Bimal Ch. Gogoi,8812819737	Ranjit Das, 9954479066
		2 No Chaulkora		
		Barhoiting	JayantaMili, 9957429148	
		Dimowmukh		
Sector:-11 Betbari Gp, Arup Buragohain, Secy. Betbari GP, 7002272636	Betbari	ChetiaKoibatra	SantanuChetia, 9957786261	Upasana Bora, 7002089268
		LuthuriChetia		
		Da-Gaon	Bul BorpatraGohain, 9678432840	
Sector:- 12 Kheluwa GP, Md. Muzubur Hussain,Secy Kheluwa Gp, 8638003291	Betbari	Kheluwa	Tilok Hazarika,9957669114	Diganta Baruah, 9678037393
		Dimual		
		1 No Konwar	Jadu Konwar,8720923503	
		Bhadara		
Sector:-13 LachitGP,Lachit Baruah, Secy., lachit GP, 9435675010	Betbari	Kataki Koch	Bul BorpatraGohain, 9678432840	PobonHandique, 8133053017
		BorpatraGohain		
		Chengelebari		
		Gandhia		
		Dowari	PranjalMouppia, 9954714297	
		Mout		
		Nimaijan	Bijit Gogoi, 9864358540	
2 No Konwar	Jadumoni Baruah,9954475534	Lakhyajit Dutta, 6001857141		
Sector:- 14 Desangpar GP,Saujit Baruah, Secy., Desangpar GP, 7002426404	Betbari	Tamulipukhuri	Bijit Gogoi, 9864358540	
		Bhadhara		
		Nowjan	KrisnaKt Dutta, 9678243450,	Mukesh Mili, 9854592099
		Gohain	Numal Changmai,8011169775	
		Joyrapar	KrisnaKt Dutta, 9678243450	
		Changmai	Numal Changmai,8011169775	
		Merbil		
		KowamoraHandique	Ajimuddin Ahmed, 7086350514	Pankaj Khanikor, 9101830446
Sector:-15 Rudrasagar GP, Gopal Bhatta, Secy., Rudrasagar GP, 9954422789	MetekaBongaon	Akhoiphutia	Md. MukibulRohman, 8011763855	
		Katonipar		
		Pathalial	PrasantaHazarika, 9954708478	
		Bhatiapar		
		Bongaon	Parama Das,7896316894	Sahidur Shah, 8811810970
		Sensua		
		Lahingia		
		Mothadang	BinudGogoi, 9707495521	
		Rupahibil		
		Rupahipathar	Md. SaifatUllah, 9678158872	Pabir Phukan, 9613357826
		Dicial Dhulia	Padmeswar Das	
		Jula	Mintu Dutta, 9707495512	
		Na- Bhangania		
		Salaguria	BikashBharali,9957304340	
		MetekaPathar		
Kurulakotia	PabanGogoi, 9678855931	RiyanMomin, 9706809972		
Sector:-16 Nagar Mahal GP, Jatin Gogoi, Secy., Nagarmahal GP, 8638990234	Nagarmahal	HaluaBhakat	JayantaMadhabChutia, 9401188314	
		Dui Ali		
		Pachipathar	PalashPratimGogoi, 9864463518	
		Komarfodia		
		Arjunguri		
		BailungPathar	Md. Imdadul Islam, 9707495516	Nipen Bharali, 9508496118
		DeoliaKhat	PalashPratimGogoi, 9864463518	
		NamtialPathar		
Khatopathar				
Saivasagar Town Part-I to VII		N/A	BinudGogoi, 9953907314	

			Saivasagar Town Part-VIII to XXI	N/A	Ananta Borgohain, 8638069886
			Na-Ali Christian Gaon	MD. Jalaluddin Ahmed, 9678479538	

### B. AMGURI REVENUE CIRCLE'S AREA ALLOTMENT FOR RESPONSE

The entire Zone will be under the control of 4 Zonal Officer as shown below. Further the zone is sub- divided in to 8 sectors for convenience of conduct of Relief Operation etc.

#### CHIEF OF ZONAL OFFICER

Mrs. Mitalee Lahon, Circle Officer 7002245986

NAME OF ZONE & ZONAL OFFICER WITH CONTACT NOS	NO. & NAME OF SECTOR & SECTOR OFFICER WITH CONTACT NOS	NAME OF MOUZA	NAME OF FLOOD AFFECTED VILLAGE UNDER THE SECTOR	NAME OF GAONBURHA WITH CONTACT NOS.	NAME OF LOT MONDOL WITH CONTACT NOS.
Mr. Pankaj Hazarika. Zonal officer (BDO,Gourisagar) 9678104131	Sector No1. Salaguri GP Sri Himanshu Boruah 8136068205 (AE.Salaguri GP.)	Salaguri	Ghurasuwa Kumar, Namtipathar, Namtiyal, Belimukhiya, Abhaypuriya, Namdang Kumar	1.Sri Bedakanta Gogoi. (9678347423) 2.Sri Bakul kalita (9954475694) 3.Smt Nila Borah (8435205655) 4.Punaram Baruah (9954370757)	1.Mr.Pankaj konwer (9678784188) 2.Sri Bipul Chutia. (9864808871) 3. Sri Hemanta Sharma (9435205898)
	Sector No2. Rudrasagar GP& Salaguri GP Sri Lakhinandan Gogoi 9706478566 (AE. Rudrasagar GP.)	Salaguri	AilaHabi, Rudrasagar, Chirakhunda, Garkakhoria, Joysagar, Bharalua, Demowpathar, BezGaon	1.Gyanranjan Bezbaruah (9706950862) 2.Sri Bakul Kolita (9954475694) 3.Sri Jogen Handique (9678971552) 4.Sri Arun Bordoloi (9854451779)	1.Sri Dhankantra Das (9577777863) 2. Md, Akther Ali (8486250090) 3. Sri Hemanta Sharma (9435205898)
Sri Kankanjyoti Bora Zonal officer (BDO Amguri) (9957460552)	Sector no1. Bhunyahat GP& Amguri GP Sri Biswa Borgohain 8638552504 (AE,Amguri GP)	Gadhulibazar	Chaudang, Ladoigarh Grant	1.Sri Juram Gogoi (9859983385) 2.Rudra Chutia 8011265642 3. PrabhatGogoi 8011368280	1.Sri Fatik Gogoi (7896509675) 2.Sri Prodip Bora (9957664714)
Sri Amarjyoti Taye (EE,PHE) Zonal Officer 9957079424	Sector no1. Namtidol GP Sri Partha Pratim Chiring 9954455458 (AE,Namtidol GP)	Dupdor	Kachari, Bailung Baulipukhuri Sensuwa	1.Debasawar Borah 9706580791	1.Sri Anup Dibyagade 8638192418
	Sector no2. Barahibari GP Sri Abhijit Bora 7086663251 (AE,Barahibari	Dupdor	Borsoyak Dibruwal, Sensuwa	1.Usheswar Saikia 9859475561	1. Sri SiddarthaJibon Borah.7896773878 2. Sri Mridul Gogoi 8638893438

	GP)				
Sri Mriganka M. Sharma (ADO Jamoguri) Zonal officer 7002931354	Sector no1. Morabazar GP Sri Chakradhar Borpatra 9678780102 (AE,Morabazar GP)	Morabazar	Dulia Puronimelia	1.Rabin Dutta 8486490643	1.Sri Sarbananda Handique 7099833466
	Sector no2. Charing GP Smti. Nilakshee Gogoi, 7002341842 (AE,Charing GP)	Morabazar	Phukanphodia,	1.Satya Gogoi 9859464786 2.Harakanta Nath 9706438529	1.Sri PallavTaye 8011394410
	Sector no3. Bhunyahat GP Sri Dhaniram Deori (AE, Bhunyahat GP) 7002262054	Morabazar	Lefera Chaudang, Bolomia Chaudang	1. Sri Manuranjan Saikia. 9678780840 2. Sri Manuranjan Baruah 8812099745	1.Buddhaswar Gogoi 801159150 2.Biren Dutta 8876499290

**C. DEMOW REVENUE CIRCLE'S AREA ALLOTMENT FOR RESPONSE**

CHIEF OF ZONAL OFFICER			ADDITIONAL CHIEF OF ZONAL OFFICER		
Mrs.Phyllis VLH Hrangchal.,Circle Officer , 7896118599			Mrs. Mary V Ralsun, Circle Officer (A) 80996-18834		
NO. & NAME OF ZONE & ZONAL OFFICER WITH CONTACT NOS	NAME OF MOUZA	NO & NAME OF SECTORAL OFFICER WITH CONTACT NOS.	NAME OF FLOOD AFFECTED VILLAGE UNDER THE SECTOR	NAME OF GAONBURHA WITH CONTACT NOS.	NAME OF LOT MONDOL WITH CONTACT NOS
1	2	3	4	5	6
Zone-1 Smt. Smritirekha Borah ADO 7086072728	Panidhing	Sector -1 Sri Sisupal Deori GP Secretary 8011659212	Dolopa, Milaonkur, Samukjan, Kumarghaon NC, Dhondarbam, Mori desang, Nahoronibam,	Sri Umesh Mili 8822432428	Sri Parashmani Deori 6000895137
			Borpathar, Gelapathar, Sapekhati	Surjya deori 8822345622	Sri Parashmani Deori 6000895137
			Rajabari, Samoguri, Kotiori	Sri Phanidhar Kachari 8472976757	Smt. Manalisha Mili 7002729584
			Na-bil, Rupohibam, Satghoria, North Rupohibam	Sri Muhinanda Mili 7086489653	Smt. Tina Panging 8638728915
	Panidihing	Sector-2 Sri Khirud Borgohain	Gohainpathar, Naojan, Rudrakhyabam	Sri Muhinanda Mili 7086489653	Smt. Tina Panging 8638728915
			Santipur, Ghelapamri,	Sri Muhinanda Mili	Smt. Tina Panging

		GP Secretary 9957640333	Lakhimipathar	7086489653	8638728915
			Narayanpur, Owtola, Maj Gaon, Ujani Owtola	Sri Muhinanda Mili 7086489653	Smt. Tina Panging 8638728915
Zone-2 Shimanta Tamuli, AEE, W/R 875295647		Sector-3 Smt. Hema Gogoi GP Secretary 9678790554	1No. Rupapur, 2No. Rupapur, Sigadobi, Sonapur	Sri Muhinanda Mili 7086489653	Smt. Tina Panging 8638728915
			Debapur, 1No. Rupohibam, South Rupohibam, Na- Pathar	Sri Muhinanda Mili 7086489653	Smt. Tina Panging 8638728915
			BorGaon, Borguri Block, Bhagyapur (1 & 2 No.)	Sri Muhinanda Mili 7086489653	Smt. Tina Panging
			2No. Araltoli, 1No. Rupohibam	Sri Muhinanda Mili 7086489653	Smt. Tina Panging 8638728915
Zone-3 Bihangini Bhagawati Das BDO, - 9435516973	Nitaipukhuri	Sector -4 Ramesh Borah Gp secretary 7896367431	Dehing Kalghar, ,Teteliguri, khalihamari	Sri Tikheswar Taw 9132945859	Smt. Manalisha Mili 7002729584
			Bhekurichapari, Miripathar, Lason, Laibil	Sri TrailukyaTaid 9864510690	Sri Babul Dutta 9954432768
			Bhakelai, Konwar dihingia, Geligeli	Sri Munin Dihingia 9707495613	Sri Maniram Gogoi 9954216376
			RaichaiGaon, Kenduguri	Sri Jagdish Singh 9707495625	Sri Maniram Gogoi 9954216376
			Sukanpukhuri, Deudubi	Sri Gunen Buragohain 9085848256	Sri Moniram Gogoi 9954216376
		Sector -5 Sri Uma Changmai GP Secretary 6000985411	Nahat Groimari, Bandar Mari	Sri Rebot Gogoi 9365394463	Sri Tirtha Das 8011826335
			Gamiri Gaon, Chakala pathar	Sri Hemanta Kakoti 7576085933	Sri Maniram Gogoi 9954216376
			Bogpara ,Duponi Pathar, Garhbhoga, Baputigarh, Bogoilipathar	Sri Utpal Bhuyan 9859790914	Sri Tirtha Das 8011826335
		Sector -6 Smt. Hema Gogoi 9678790554	Niataipukhuri, Duwarisigha	Bikash Boruah 9101543904	Sri Babul Dutta 9954432768
			Dihingia, Garukhuty	Sri AjitHazarika 7576843957	Sri Babul Dutta 9954432768
			Bhatgaz, Gohaingaon, Paruliguri	Hemanta Baruah 8471898864	Sri Babul Dutta 9854892099
			AhomPathar, gohainGaon	Sri Lekhok Hazarika 7578022147	Sri Babul Dutta 9854892099
		Zone-4 Sri Banima Gogoi,CDPO 7002628939	Thowra	Sector 7 Sri Ranjan Borgohain GP Secretary 9954742786	Chamarajan, Charugua Grant, Majumalia, Demowmukh Gohain Gaon
Koiborta Doloni, Bakulduba, Dhyangaon, Dadhra, Araltoli, Jiamari, Kasuani, Haluating grant,	Sri Jadumoni Borah 9678307039				Smt. Purnima Borah 8471901873



			Sarupalengi,		
		Sector 8 Sri Bipin Konwar GP Secretary 8638079793	Desang Deroi, Saruderoi, BorDeroi, Rajan Bagan, Rajabari	Sri Jonak Singh Rajput 7576848919	Sri Sanjay Mili 9864095652
			Rajmai Grant, Bongali Gaon, Heloidarigaon, Athabari	Nabajit Boruah 8011573329	Sri Tirtha das 8011826335
		Sector 9 Sri Panidhar Deori GP secretary 9954433660	Laguabari,Kacharipathar, Dhundarmukh, Nahoranihabi	Sri Harakanta Gogoi 9678808257	Sri Tirtha Das 8011826335
			Masoi, Khongia Grant,	Sri Pulok Gogoi 995484341	Sri MeghaBaruah 7002490157
		Sector 10 Smt. Minakshi Konwar Gp secretary 9401664253	Kaliapani, Demow Grant, Ekorani, Athabari Bhalukaguri, Kthalgurui, Borbam, Changmai Gaon, Dihajanhabi Gaon	Sri Mridul Gogoi 9859091321	Sri Narendranath Phukan 9954586609
Zone-5 Sri Panei Wangnow SDE, APDCL 7002179563	Bokota	Sector 11 Sarat Ch. Borgohain GP Secretary 7002515154	Khamon, Khanikar, 2No. Konwar	Sri Biren Gogoi 7896195485	Sri Uttam Gogoi 9435205906
			Ekoratoli, Fekelani Habi, Pathalial Koibarta	Sri Dipeswar Chutia 8876448875 Sri Chandra Dowari 9508529724	Sri Uttam Gogoi 9435205906
		Sector 12 Priyo Sensua Gp secretary 8638265824	Borbil, Dehingia Gaon, Jabalating	Bijoy Dehingia 9957963354	Sri UttamGogoi 9435205906
		Sector 13 Priyo Sensua GP secretary 8638265824	Boropial Habi,Deoriting, Potia	Mohendra Gogoi 9859796118 Sri Ramen Borah 9954380598	Rubul Buragohain 7002858266
			Kukurachara, jalukoni	Sri Rajen Gogoi 9959401256	Sri Rinku Mohan 9957742334
			Chutia Katoni, Chandbasa, Chaklapathar, Borpial	Sri Sanjit Molia 7896341891 Sri MilonKoiri 9954380492	Rubul Buragohain 7002858266
		Sector 14 Sri Amit Rovi GP Secretary 9859159592	Bhakat Gaon, Bordeodhai, Japisajiya	Sri DipakKonwar (9954081918), Sri BhubanBaruah (7896852817)	Rubul Buragohain 7002858266
			Hologuri, Amlaguri, Mohkhuti	Sri Utpal Phukan 8721073788	Sri Rinku Mohan 9957742334
			Nakatoni, Dimaruguriya	Sri Prodip Mohan ( 8011577706), Sri Deben Gogoi (9957850482)	Rubul Buragohain 7002858266

### D. Nazira Revenue Circle's Area Allotment for Response

The entire Zone will be under the control of one Zonal Officer as shown below. Further the zone is sub divided in to 7 sectors for convenience of conduct of Relief operation etc.

Sl no	Nane of ZONE	Name & Designation of Zonal Officer	Contact number
1	Nazira	Vanlal Limpuia Nampui,ACS	8011595048

#### Sector wise details:

Sl no	Sector	Gaon Panchayat	Sector Officer	Cluster (Most Vulnerable Areas)
1	Sector 1	Borphukan GP Dulakakhoria GP Na-Pam Baruwati GP	Sri Dulu Gogoi <i>Na-Pam Baruwati GP Secretary(9854851481)</i>	<b><u>Na-Pam Baruwati GP</u></b> 1. DEOPANI GOHAIN GAON
2	Sector 2	Geleky GP Na Pukhuri GP Peoli Phukan GP	Sri Azizur Rahman Hazarika <i>Peoli Phukan GP Secretary(9435216214)</i>	<b><u>Peoli Phukan GP</u></b> Kachari Gaon Handique Gaon
3	Sector 3	Rajabheta GP Mackeypur GP Nazira GP	Sri Upen Borah <i>Mackeypur GP Secretary (8638401898)</i>	<b><u>Rajabheta GP</u></b> 1. Bamunpukhuri TE
				<b><u>Nazira GP</u></b> Hulal Kalita Mout gaon Nazira Town Chandbesa Handique
4	Sector 4	Borboruah GP Khatkhathi GP Jyomoti GP	Sri Khagen Chetia <i>Khatkhathi GP Secretary(8638341685)</i>	<b><u>Jyomoti GP</u></b> Mothiasiga Goan Mechagarh Gohain Gaon Buragohain
5	Sector 5	Romoni GP Bihubar GP Rohdoi Pukhuri GP	Srmti Maloy Kakoti <i>Romoni GP, Secretary,(9864645995)</i>	<b><u>Rohdoi Pukhuri GP</u></b> Chetia Handique Bengmuria Konwar Gaon
				<b><u>Romoni GP</u></b> Bailung Bali gaon Chuladhara Miri gaon
6	Sector 6	Bantung GP Lengibar GP Sukafa GP	Sri Sukheswar Gogoi <i>Lengibar GP Secretary,(9678242383)</i>	
7	Sector 7	Phulpani Boruah GP	Sri Malay Kakati <i>Simaluguri GP Secretary(9864645995)</i>	<b><u>Simaluguri GP</u></b> Tipomia Borduwamukh Luthuri Simaluguri Town
				<b><u>Phulpani Boruah GP</u></b> Nowholia Dihingia

				Na Mati
--	--	--	--	---------

**E. Circle wise Area Allotment for Disaster Response/Assessment:  
Sonari Revenue Circle**

<b>CHIEF ZONAL OFFICER</b>	Smti. Chaitali Rani Dutta,ALRS, CO, Ph No 8135833529
<b>ASSISTING OFFICER</b>	Sri DhruvaJyoti Gogoi, Field Officer (DM), 9613748358

NO. & NAME OF ZONE & ZONAL OFFICER WITH CONTACT NOS	NO. & NAME OF SECTOR & SECTOR OFFICER WITH CONTACT NOS	NAME OF MOUZA	NAME OF FLOOD AFFECTED VILLAGES UNDER THE SECTOR		NAME OF GAONBURHA WITH CONTACT NOS	NAME OF LOT MONDOL WITH CONTACT NOS
1	2	3	4		5	6
KHELUWA ZONE BDO KHELWA DEV. BLOCK Sri Chandan Kalita, ALRS Contact No 8472874702	Garhgaon G.P Sri Pranab Gogoi, GP Secy., Contact No 7896699127	Silakuti	1	Panibil	DIGANTA DUTTA 82557-31256	Sri GubinPhukon 8011187841
			2	Ramu	RUBUL PHUKAN 96781-53430	
			3	Lunpuria	Manuranjan Borah 8011503845	
			4	Khanikor	JUGEN SAIKIA 88119-48068	
			5	Borkola Gargaon	RUBUL PHUKAN 96781-53430	
			6	Bhutorbari Ting	CHAMPA GOGOI 78967-28370	
			7	Deodhai Gaon	DIGANTA DUTTA 82557-31256	
	Silakuti G.P. Sri Jadav Dihingia, GP Secy, Contact No 7399918246	-Do-	8	Ghurachuwa	PUNYADHAR GOGOI 80110-58328	Sri Jitu Dutta 9854477200
			9	Dighol Panchi	PUNYADHAR GOGOI 80110-58328	
			10	Tipomia	BROJEN GOGOI 73996-57058	
			11	Mout	CHAMPA GOGOI 78967-28370	
			12	Rajabari Grant	CHAMPA GOGOI 78967-28370	
			13	No. 1 Konwer	JUGEN KONWAR 78962-63230	
			14	Bhajoni	DHIRENDRA NATH DUTTA 93654- 26770	
			15	Silakuti Bhakat	DHIRENDRA NATH DUTTA 93654- 26770	
KHELUWA ZONE BDO KHELWA DEV. BLOCK Sri Chandan Kalita, ALRS Contact No 8472874702	Lakwa GP Sri Pranab Gogoi, GP Secy., Contact No 7896699127	-Do-	16	Abhoypuria	Manuranjan Borah 8011503845	Sri Debajit Saikia 8099390808
		-Do-	17	Lakuwa Chah Bagicha & BheluguriDubi	Rana Rajkonwar 9365968485	Sri Basanta Phukon 7002882378
			18		Brojen Chetia 9954538370	
			19	Dihingia Konwer	RANA RAJKONWAR 94357-84845	

**13. CIVIL DEFENCE QUICK RESPONSE TEAM (QRT)(warden /Volonteers):**

Sl No	Name	Designation	Ph. No	Revneue Circle
1	Anil Gupta	Warden	9864993253	Sivasagar RC
2	Amrit Barman	Volunteers	8471908205	Sivasagar RC
3	Ranju Panging	Do	8011391866	Sivasagar RC
4	Ranuj Yein	DO	7002476113	Sivasagar RC
5	Zahiruddin Khan	Warden	9954548959	Nazira RC
6	Babu Gogoi	Volunteers	7664992051	Nazira RC
7	Bikash Saikai	Do	8011285831	Nazira RC
8	Ankur Dutta	DO	9435585253	Nazira RC
9	Niran Dutta	Warden	9954302611	Amguri RC
10	Ankur Changkakoty	Volunteers	8402008112	Amguri RC
11	Chranjit Baruah	Do	8011281316	Amguri RC
12	Sanjib Phukan	Warden	9707576737	Demow RC
13	Dulen Buragohain	Volunteers	9954328560	Demow RC
14	Dharmendra Phukan	Do	8011169932	Demow RC

**14. RC Wise Volunteers / QRT List : (List Submitted by Revenue Circle Officers)**

Sl No	Name	Address	Ph. No	Rev Circle
1	Pradip Das	Vill-Bhatibon Gaon P.O- Gaurisagar	8136066748	Sivasagar Revenue Circle
2	Jitendra Hazarika	Vill- Soraguri Chapori P.O- Desangmukh	6002159458	Sivasagar Revenue Circle
3	Bhadreswar Kalita	Vill-Rupahimukh P.O- Dikhowmukh	8011554797	Sivasagar Revenue Circle
4	Jintu Kalita	Vill-Rupahimukh P.O- Dikhowmukh	9365481516	Sivasagar Revenue Circle
5	Debasish Hazarika	Vill-Rupahimukh P.O- Dikhowmukh	9365186077	Sivasagar Revenue Circle
6	Bitul Yein	Vill-Desangmukh P.O- Desangmukh	9365537916	Sivasagar Revenue Circle
7	Biswajit Gogoi	Vill- Bahoiting P.O-2 no Mothadang	7086571334	Sivasagar Revenue Circle
8	Dandiram Mili	Vill-Telia Dunga P.O- Dikhowmukh	9365485052	Sivasagar Revenue Circle
9	Arunjyoti Yein	Vill-Afala P.O- Desangmukh	8638018054	Sivasagar Revenue Circle
10	Devajit Gam	Vill-Afala P.O- Desangmukh	9101259986	Sivasagar Revenue Circle
11	Sri Pranab Risong	Vill-Mokaloni Mising Gaon P.O- Chintamonigarh	9101152780	Sivasagar Revenue Circle
12	Sashi Kt. Panging	Vill- Ligoribari P.O- Desangmukh	6000018535	Sivasagar Revenue Circle
13	Biswa Gogoi	Vill- Nimaijan Gaon P.O- Nimaijan	6002028882	Sivasagar Revenue Circle
14	Bitupan Konwar	Vill-Nimaijan Gaon P.O- Nimaijan	8011592891	Sivasagar Revenue Circle
15	Pronoy Dutta	Vill-Santipur	9577161505	Sivasagar Revenue Circle

		P.O- Boliaghat		
16	Pranab Bora	Vill-Konwarpur P.O- Konwarpur	9508901042	Sivasagar Revenue Circle
17	Manash Pratim Kalita	Vill-Rupahimukh P.O- Dikhowmukh	6001418416	Sivasagar Revenue Circle
18	Rajib Kalita	Vill-Rupahimukh P.O- Dikhowmukh	9101967474	Sivasagar Revenue Circle
19	Jayanta Hazarika	Vill-Telia Dunga P.O- Dikhowmukh	9101179275	Sivasagar Revenue Circle
20	Rupam Gogoi	Vill-Dorikapar Hatimuria P.O- Sivasagar	7896606941	Sivasagar Revenue Circle
21	Saytajit Borah	Vill-Nemaijan Gaon P.O- Nemaijan	9101864743	Sivasagar Revenue Circle
22	Lakshminandan Chetia	Vill-Barhoiting Chapori P.O- Sivasagar	6900806878	Sivasagar Revenue Circle
23	Bhargov Chetia	Vill-Banmukh Chetia P.O- Banmukh	8011826537	Sivasagar Revenue Circle
24	Ritu Borah	Vill-Ganakpatty P.O- Sivasagar	6003455283	Sivasagar Revenue Circle
25	Rintu Gogoi	Vill-Banmukh Nagaon P.O- Banmukh	8473949738	Sivasagar Revenue Circle
26	Sri Babul Gogoi	Hahchara Monipuri Vill.	9954304857	Nazira Revenue Circle
27	Sri Pabitra Gogoi	Nazira	9954566274	Nazira Revenue Circle
28	Sri Mahendra Arandhara	Nazira Lakhimi Ali	9435359525	Nazira Revenue Circle
29	Md. Imdad Ali	Nazira Bortol	9954530036	Nazira Revenue Circle
30	Sri Pankaj Baruah	Bihubar Jutakia Gaon	7896194969	Nazira Revenue Circle
31	Sri Jiten Konwar	Dhole Bagan	9954513894	Nazira Revenue Circle
32	Md. Mustak Hussain	Bamunbari Vill.	9859742481	Nazira Revenue Circle
33	Md Sahaban Ahmed	Salang Pothar	9613929745	
34	Sri pobitora Borah	Tipomia Gaon	9864636557	Nazira Revenue Circle
35	Sri jadu Nandan Gogoi	Napam Baruwati	8486440248	Nazira Revenue Circle
36	Sri Anupam Chetia	Kopohua Vill.	8720946165	Nazira Revenue Circle
37	Sri Parikhit Boruah	Bamunbari Vill.	8812816646	Nazira Revenue Circle
38	Sri Jyoti Prashad Borthakur	Nazira Town	9435504674	Nazira Revenue Circle
39	Sri Jitul Chetia	Hatimuria Gaon	9707731119	Nazira Revenue Circle
40	Sri Shyam das	Nazira	9954473018	Nazira Revenue Circle
41	Sri Jun Ali	Ketekibari	8011511866	Nazira Revenue Circle
42	Dudu Kurmi	Ketekibari	6000729747	Nazira Revenue Circle
43	Kumud Manki	Ketekibari	8011683862	Nazira Revenue Circle
44	Mohibur Rohman	Ketekibari	9954793054	Nazira Revenue Circle
45	Horu Bauri	Ketekibari	6000731557	Nazira Revenue Circle
46	Nobin Kurmi	Ketekibari	9957137643	Nazira Revenue Circle
47	Guruprashad Dehingia	Mothiasiga Gohain Gaon	6000565663	Nazira Revenue Circle
48	Pradip Konwar	Mothiasiga Gohain Gaon	8486080993	Nazira Revenue Circle
49	Arup Buragohain	Mothiasiga Gohain Gaon	9365958630	Nazira Revenue Circle
50	Ratul Bora	Mothiasiga Gohain Gaon	8638529128	Nazira Revenue Circle
51	Pabitra Kalita	Mothiasiga Gohain Gaon	6000082250	Nazira Revenue Circle

52	Pranjal Dutta	Mothiasiga Gohain Gaon	6000394197	Nazira Revenue Circle
53	Gopla Dutta	Mothiasiga Gohain Gaon	9957290581	Nazira Revenue Circle
54	Debojit Saikia	Mothiasiga Gohain Gaon	9954605907	Nazira Revenue Circle
55	Prahlad Konwar	Mothiasiga Gohain Gaon	9365254698	Nazira Revenue Circle
56	Mukibur Ali	Mesagarh Gohain	8011281322	Nazira Revenue Circle
57	Somsul Ali	Mesagarh Gohain	9577413803	Nazira Revenue Circle
58	Mubarak Ali	Mesagarh Gohain	8486861792	Nazira Revenue Circle
59	Tofik Ali	Mesagarh Gohain	8136090197	Nazira Revenue Circle
60	Rofik Ali	Mesagarh Gohain	9678283110	Nazira Revenue Circle
61	Debajit Handique	Gormur Miri	8812917811	Nazira Revenue Circle
62	Papu Kumar	Gormur Miri	8812917811	Nazira Revenue Circle
63	Kaushik Saukadhara	Gormur Miri	8812917811	Nazira Revenue Circle
64	Subhash Sharma	Gormur Miri	8638287299	Nazira Revenue Circle
65	Uttam Bora	Gormur Miri	9957458182	Nazira Revenue Circle
66	Dulen Borgohain (CQRT)	Gohain Gaon	9954328560	Demow Revenue Circle
67	Amrit Boruah	DehingiaGaon	8011846778	Demow Revenue Circle
68	Abhijit Konwar	DehingiaGaon	9476669505	Demow Revenue Circle
69	Nitul Knowar	Jablatang	9613068924	Demow Revenue Circle
70	Budheswar Knowar	Do	9957638828	Demow Revenue Circle
71	Khiron Knowar	Do	9706879133	Demow Revenue Circle
72	Tridipon Gogoi	Nemuguri	9864570080	Demow Revenue Circle
73	Krshna Gogoi	do	9864375501	Demow Revenue Circle
74	Khiron Dehingia	DehingiaGaon	9678198662	Demow Revenue Circle
75	Pitampur Taye	Koibatradoloni	8813022779	Demow Revenue Circle
76	Mandip Konwar(CQRT)	Athabari	8638223239	Demow Revenue Circle
77	Gonesh Das	Bokulduba	7896736750	Demow Revenue Circle
78	Sri Jitumoni Konwar	Majumalia	9854562449	Demow Revenue Circle
79	Sidha Taye	Koibatradoloni	8813022779	Demow Revenue Circle
80	Ananta Koiri	Athabari	7086779247	Demow Revenue Circle
81	Biren Koiri(CQRT)	do	9954921635	Demow Revenue Circle
82	Sri Punya Taw	Miripathar	9085267452	Demow Revenue Circle
83	Jayanta Bauri(CQRT)	Raichai	7636988177	Demow Revenue Circle
84	Arpana Baruah(CQRT)	Deodubi	8822064875	Demow Revenue Circle
85	Pabitra Taye(CQRT)	Bhekurichapori	9864278099	Demow Revenue Circle
86	Sri Jugen Taid	Miripathar	9954652345	Demow Revenue Circle
87	Sri Dulal Taid	Lachan	9706431263	Demow Revenue Circle
88	Sri Kamal Mili	Lachan	9954375145	Demow Revenue Circle
89	Sri Bedanta Kaman	Lachan	9613256783	Demow Revenue Circle
90	Sri Dulal Padun	Bhekurichapori	9854637315	Demow Revenue Circle
91	Sri Lakhyanath Panging	Do	9954714283	Demow Revenue Circle
92	Sri Manuj Das	Teteliguri	9957125752	Demow Revenue Circle
93	Sri Debeswar Das	Do	9706416324	Demow Revenue Circle
94	Sri Dimbeswar Das	Do	9706427518	Demow Revenue Circle
95	Sri Ranjit Mili	Milankur	9954427229	Demow Revenue Circle

96	Madan Taw	do	9707536578	Demow Revenue Circle
97	Unaram Taye	Dehingkalghar	9101524571	Demow Revenue Circle
98	Ratul Deori(CQRT)	do	9080791716	Demow Revenue Circle
99	Hemchandra Yein	Dhaibari	9864472051	Demow Revenue Circle
100	Sri Manuranjan Panging	Borpathar	9864472051	Demow Revenue Circle
101	Bhaity Panging	Samukjan	9577218170	Demow Revenue Circle
102	Maina Mili	Dolopa	9854736113	Demow Revenue Circle
103	Muhinath Panging	Dolopa	9518240213	Demow Revenue Circle
104	Rupam Borah	Baulipukhuri Sensuwa Gaon	6001493145	Amguri RC
105	Nabajyoti gogoi	Duwarh Gaon	7002058062	Amguri RC
106	Himangshu Protim Kakoty	Dikshu kakoty gaon	6001157193	Amguri RC
107	Siva Kakoty	Dikshu kakoty gaon	6002758197	Amguri RC
108	Rajib Malakar	Amguri Town	7002258500	Amguri RC
109	Pranjal hazarika	Majgaon	9508440856	Amguri RC
110	Partha Protim Nandi	Deopani TE	9365890276	Amguri RC
111	Samiran Gohain.	Baulipukhuri Sensuwa Gaon	6002902303	Amguri RC
112	Babul Hazarika	Namtibongali	9365766938	Amguri RC
113	Ariyan Saikia	Amguri Town	7002028109	Amguri RC
114	Dhurbajyoti Saikia	Amguri Town	7896070689	Amguri RC
115	Ritumoni Dutta	Amguri Town	9395519379	Amguri RC
116	Rajib Nath	Charing, Huntolisiga	8638130570	Amguri RC
117	Jitul Kumar Nath	Charing, Huntolisiga	9766009369	Amguri RC
118	Atul Konwer	Changmai Konwer	9508063225	Amguri RC

**15. Revenue Circle wise Boatman/Swimmer List:**

Sl. No.	Name	Swimmer/ Boatman	Fathers Name	Address	Contact No.	Revenue Circle
1	Sri Bhaiti Mili	Swimmer	N/A	Vill-MajorLigiribari P.O-Desangmukh	9085829946	Sivasagar Revenue Circle
2	Monjit Panging	Swimmer	N/A	Vill-Teliadunga P.O-Bharalua Tiniali	8134994122	Sivasagar Revenue Circle
3	Nalin Panging	Swimmer	N/A	Vill-Teliadunga P.O-Bharalua Tiniali	7086958019	Sivasagar Revenue Circle
4	Debeddra Mili	Swimmer	N/A	Vill-MajorLigiribari P.O-Desangmukh	8085540913	Sivasagar Revenue Circle
5	Diganta Panging	Diver	N/A	Vill-Teliadunga P.O-Bharalua Tiniali	9859160194	Sivasagar Revenue Circle
6	Dilip Panging	Diver	N/A	Vill-MajorLigiribari P.O-Desangmukh	9954989236	Sivasagar Revenue Circle
7	Prasanta Kagyung	Diver	N/A	Vill-Teliadunga P.O-Bharalua Tiniali	8486108705	Sivasagar Revenue Circle
8	Brikudar gam	Boat Operator	N/A	Vill-Teliadunga P.O-Bharalua Tiniali	7896512162	Sivasagar Revenue Circle
9	Atok panging	Boat Operator	N/A	Vill-Biloma P.O- Desangmukh	9957959803	Sivasagar Revenue Circle



10	Puwali Mili	Boat Operator	N/A	Vill-Biloma P.O- Desangmukh	9957959803	Sivasagar Revenue Circle
11	Deba Kalita	Boat Operator	N/A	Vill- Ruahijan Block P.O- Bharalua Tiniali	8752820258	Sivasagar Revenue Circle
12	Paran Saikia	Swimmer	N/A	Vill- Ruahijan Block P.O- Bharalua Tiniali	6001169841	Sivasagar Revenue Circle
13	Saurav Saikia	Swimmer	N/A	Vill- Ruahijan Block P.O- Bharalua Tiniali	8011394051	Sivasagar Revenue Circle
14	Pranay Jyoti Bora	Swimmer	N/A	Vill- Ruahijan Block P.O- Bharalua Tiniali	9101627181	Sivasagar Revenue Circle
15	Biduyt Dutta	Swimmer/ Driver/ Boat Operator	N/A	Vill- Ruahijan Block P.O- Bharalua Tiniali	9101812167	Sivasagar Revenue Circle
16	Dhurbajyoti Kagyung	Swimmer/ Driver/ Boat Operator	N/A	Vill- Teliadunga P.O- Bharalua Tiniali	8473915226	Sivasagar Revenue Circle
17	Kanak Mili	Swimmer	N/A	Vill- Teliadunga P.O- Bharalua Tiniali	6000373758	Sivasagar Revenue Circle
18	Mrinal Mili	Swimmer	N/A	Vill- Teliadunga P.O- Bharalua Tiniali	8134027997	Sivasagar Revenue Circle
19	Chandra Kanta Kagyung	Swimmer	N/A	Vill- Teliadunga P.O- Bharalua Tiniali	7086823339	Sivasagar Revenue Circle
20	Chakradhar Kagyung	Swimmer	N/A	Vill- Teliadunga P.O- Bharalua Tiniali	9706339754	Sivasagar Revenue Circle
21	Pankaj Taye	Swimmer	N/A	Vill- Teliadunga P.O- Bharalua Tiniali	9101325959	Sivasagar Revenue Circle
22	Ajoy Taye	Swimmer	N/A	Vill- Teliadunga P.O- Bharalua Tiniali	6000374215	Sivasagar Revenue Circle
23	Monuj Kumar Taye	Swimmer	N/A	Vill- Teliadunga P.O- Bharalua Tiniali	8471899413	Sivasagar Revenue Circle
24	Horesh Panging	Swimmer	N/A	Vill- Jonmiri Bargaon P.O- Bharalua Tiniali	8133873385	Sivasagar Revenue Circle
25	Ajit Mili	Swimmer	N/A	Vill- Jonmiri Bargaon P.O- Bharalua Tiniali	7637987343	Sivasagar Revenue Circle
26	Utpal Mili	Swimmer	N/A	Vill- Jonmiri Bargaon P.O- Bharalua Tiniali	9957848162	Sivasagar Revenue Circle
27	Amal Panging	Swimmer	N/A	Vill- Jonmiri Bargaon P.O- Bharalua Tiniali	6900289847	Sivasagar Revenue Circle
28	Debabrat Taye	Swimmer/ Driver/ Boat Operator	N/A	Vill- Jonmiri Bargaon P.O- Bharalua Tiniali	7086658355	Sivasagar Revenue Circle
29	Rahul Panging	Swimmer	N/A	Vill- Jonmiri Bargaon P.O- Bharalua Tiniali	6002362328	Sivasagar Revenue Circle
30	Manuranjan Taye	Swimmer/ Driver/ Boat Operator	N/A	Vill- Jonmiri Bargaon P.O- Bharalua Tiniali	6900814471	Sivasagar Revenue Circle
31	Dico Panging	Swimmer/ Driver/ Boat Operator	N/A	Vill- Jonmiri Bargaon P.O- Bharalua Tiniali	8133873385	Sivasagar Revenue Circle
32	Munna Panging	Swimmer/ Driver/ Boat Operator	N/A	Vill- Jonmiri Bargaon P.O- Bharalua Tiniali	9678524617	Sivasagar Revenue Circle
33	Lalit Mili	Swimmer/ Driver/ Boat Operator	N/A	Vill- Jonmiri Bargaon P.O- Bharalua Tiniali	9678692430	Sivasagar Revenue Circle
34	Biswajit Tayung	Swimmer/ Driver/ Boat Operator	N/A	Vill- Jonmiri Bargaon P.O- Bharalua Tiniali	8011230506	Sivasagar Revenue Circle
35	Pankaj Kagyung	Swimmer/ Driver/ Boat Operator	N/A	Vill- Jonmiri Bargaon P.O- Bharalua Tiniali	8011671107	Sivasagar Revenue Circle
36	Raju Mili	Swimmer	N/A	Vill- Ligoribari P.O- Desangmukh	9365016089	Sivasagar Revenue Circle
37	Ratan Gohain	Swimmer	N/A	Vill- Longsai P.O- Desangmukh	7896629499	Sivasagar Revenue Circle
38	Dilip Mili	Swimmer	N/A	Vill- Majorbari P.O- Desangmukh	6001155609	Sivasagar Revenue Circle
39	Bishnu Panging	Swimmer	N/A	Vill- Majorbari P.O- Desangmukh	6901515263	Sivasagar Revenue Circle



40	Narayan Panging	Swimmer	N/A	Vill- Majorbari P.O- Desangmukh	8134886492	Sivasagar Revenue Circle
41	Bhaiti Mili	Swimmer	N/A	Vill- Ligoribari P.O- Desangmukh	9085593014	Sivasagar Revenue Circle
42	Puyna Ram Mili	Swimmer	N/A	Vill- Ligoribari P.O- Desangmukh	3101888696	Sivasagar Revenue Circle
43	Monikanta Mili	Swimmer	N/A	Vill- Ligoribari P.O- Desangmukh	9365858900	Sivasagar Revenue Circle
44	Sunaram Mili	Swimmer	N/A	Vill- Ligoribari P.O- Desangmukh	8011305484	Sivasagar Revenue Circle
45	Jilako Panging	Swimmer	N/A	Vill- Ligoribari P.O- Desangmukh	9365806560	Sivasagar Revenue Circle
46	Bishal Sasoni	Swimmer	N/A	Dholebagan	9395456678	Nazira RC
47	Sasankar Dehingia	Swimmer	N/A	Changmai Gaon	9954956508	Nazira RC
48	Sonaton Nahak	Swimmer	N/A	Charaideo T.E	9954161107	Nazira RC
49	Biren Das	Swimmer	N/A	Charaideo T.E	6900781295	Nazira RC
50	Krishna Das	Swimmer	N/A	Charaideo T.E	7896521733	Nazira RC
51	Sourav Tanti	Swimmer	N/A	Dholebagan	7635962552	Nazira RC
52	Bikash Hazam Talukdar	Swimmer	N/A	Bakupukhuri Habi	9101301253	Nazira RC
53	Madhab Tossa	Swimmer	N/A	Dholebagan	9101458108	Nazira RC
54	Bikash Tossa	Swimmer	N/A	Dholebagan	9101458108	Nazira RC
55	Deepmon Gogoi	Swimmer	N/A	Jathipotia	8638704890	Nazira RC
56	Binud Sharma	Swimmer	N/A	Likson Gaon	6001784877	Nazira RC
57	Sima Handique lahon	Swimmer	N/A	Borakuwa	7896734953	Nazira RC
58	Dhurbajoti Gowala	Swimmer	N/A	Mackeypore	7086645457	Nazira RC
59	Monuj Kumar Gogoi	Swimmer	N/A	Singhaduwar	7002952207	Nazira RC
60	Hrbananda Koiri	Swimmer	N/A	Namdongia	8453792579	Nazira RC
61	Sri Papu Kumar	Swimmer	N/A	Gormur Miri	8812003748	Nazira RC
62	Sri jagat Handique	Swimmer	N/A	Gormur Miri	9395642308	Nazira RC
63	Sri Debajit handique	Swimmer	N/A	Gormur Miri		Nazira RC
64	Sri Dipu Phukon	Swimmer	N/A	Gormur Miri	6001545637	Nazira RC
65	Sri Narayan Choudhary	Swimmer	N/A	Gormur Miri	8471950456	Nazira RC
66	Sri Krishna Bhujel	Swimmer	N/A	Gormur Miri	7638834981	Nazira RC
67	Sri Arjun Sharma	Swimmer	N/A	Gormur Miri	7086696237	Nazira RC
68	Sri Bhim Bahadur Pradhan	Swimmer	N/A	Gormur Miri	7896210637	Nazira RC
69	Sri Sashigiri	Swimmer	N/A	Gormur Miri	7896377351	Nazira RC
70	Sri uttam Bora	Swimmer	N/A	Gormur Miri	9101947124	Nazira RC
71	Bishal Sasoni	Swimmer	N/A	Dholebagan	9395456678	Nazira RC
92	Sri Dilip Das	Swimmer	N/A	Dihing Kalghar	9859407345	Demow RC
93	Sri Trailukya Taw	Swimmer	N/A	Dihing Kalghar	9707262725	Demow RC
94	Sri Mainakon Das	Swimmer	N/A	Do	9707016419	Demow RC
95	Sri Ratul Hazarika	Swimmer/Boat Operator	N/A	Ahom Pathar	9954326618	Demow RC
96	Sri Durgeswar Hazarika	Do	N/A	Do	9613245326	Demow RC
97	Sri Mintu hazarika	Do	N/A	Do	9508231568	Demow RC
98	Sri Raju Saikia	Swimmer	N/A	Do	9854237531	Demow RC
99	Sri Jintu Hazarika	Swimmer	N/A	Do	9706703882	Demow RC
100	Sri Punya Taw	Swimmer/Boat Operator	N/A	Miripathar	9085267452	Demow RC
101	Sri Jugen Taid	Swimmer/Boat Operator	N/A	Do	9954652345	Demow RC
102	Sri Dulal Taid	Swimmer/Boat Operator	N/A	Lachan	9706431263	Demow RC
103	Sri Kamal Mili	Swimmer/Boat	N/A	Do	9954375145	Demow RC

		Operator				
104	Sri Bedanta Kaman	Swimmer/Boat Operator	N/A	Do	9613256783	Demow RC
105	Sri Dharma Taid	Swimmer/Boat Operator	N/A	Do	9957374326	Demow RC
106	Sri Dulal Padun	Swimmer/Boat Operator	N/A	Bhekurichapori	9854637315	Demow RC
107	Sri Lakhyanath Panging	Swimmer/Boat Operator	N/A	Do	9954714283	Demow RC
108	Sri Manuj Das	Swimmer	N/A	Teteliguri	9957125752	Demow RC
109	Sri Debeswar Das	Do	N/A	Do	9706416324	Demow RC
110	Sri Dimbeswar Das	Do	N/A	Do	9706427518	Demow RC
111	Sri Dharmeswar Das	Swimmer/ Boat Operator	N/A	Do	9854236842	Demow RC
112	Sri Khirud das	Do	N/A	do	9613457313	Demow RC
113	Nitul Knower	Swimmer	N/A	Jobalating	9613068924	Demow RC
114	Budheswar Knower	Swimmer	N/A	Do	9957638828	Demow RC
115	Khirod Knower	Swimmer	N/A	Do	9706879133	Demow RC
116	Trailukya Deori	Swimmer/ Boat Operator	N/A	Borpothar	8811805158	Demow RC
117	Ratul Deori	Swimmer/ Boat Operator	N/A	Do	9613779083	Demow RC
118	Tenjit Deori	Swimmer/ Boat Operator	N/A	Do	8753959054	Demow RC
119	Manuranjan Panging	Swimmer	N/A	Dolopa	9854736138	Demow RC
120	Bhaity Panging	Swimmer	N/A	Do	8812884933	Demow RC
121	Maina Mili	Swimmer	N/A	Do	9508892732	Demow RC
122	Ranjit Pegu	Swimmer	N/A	Milankur	9954427297	Demow RC
123	Babajit Pegu	Swimmer	N/A	Do	9707536578	Demow RC
124	Hemchandra Yein	Swimmer	N/A	Samukjan	9577218170	Demow RC
125	Amrit Boruah	Swimmer/ Boat Operator	N/A	Dehingia Gaon	8011846778	Demow RC
126	Khirod Dehingia	Swimmer/ Boat Operator	N/A	Do	9678198662	Demow RC
127	Harat Dehingia	Swimmer/ Boat Operator	N/A	Do	8011197917	Demow RC
128	Abhijit Konwar	Swimmer/ Boat Operator	N/A	Do	9476669505	Demow RC
129	Basanta Dehingia	Swimmer	N/A	Do	8011944909	Demow RC
130	Bidyut Dehingia	Swimmer	N/A	Do	9859852912	Demow RC
131	Apurba Dehingia	Swimmer	N/A	Do	9577998822	Demow RC
132	Dipjyoti Dehingia	Swimmer	N/A	Do	8749814621	Demow RC
133	Haitendra Yein	Swimmer	N/A	Majumilia Gohain gaon	9957667573	Demow RC
134	Mukheswar Gogoi	Swimmer	N/A	Do	9613768509	Demow RC
135	Sushil Kalita	Swimmer	N/A	Saragua grant	9854336620	Demow RC
136	Narayan Kalita	Swimmer	N/A	Do	9859866688	Demow RC
137	Balu Das	Swimmer	N/A	Samarajan Gaon	9954909871	Demow RC
138	Bipul Das	Swimmer	N/A	Do	9854680187	Demow RC
139	Sri Rupadhar Taid	Swimmer	N/A	Miripather	9864510690	Demow RC
140	Sri Budheswar Taid	Swimmer	N/A	Do	9864510690	Demow RC
141	Sri Dibya Taid	Swimmer	N/A	Majumalia	9854562449	Demow RC
142	Sri Jitumoni Konwar	Swimmer	N/A	Do	9854562449	Demow RC
143	Sri Prahlad Rajuar	Swimmer	N/A	Desang Deroi	9508335202	Demow RC
144	Sri Pawan Kol	Swimmer	N/A	Do	8011637554	Demow RC
145	Sri Riju Pandav	Swimmer	N/A	Borderoi	9085653740	Demow RC
146	Dharmeswar Das	Swimmer/ Boat Operator	N/A	Bokulduba	9954667174	Demow RC
147	Robin Das	Swimmer/ Boat	N/A	Do	9678132818	Demow RC

		Operator				
148	Chandan Das	Swimmer/ Boat Operator	N/A	Do	9613747291	Demow RC
149	Ananta Das	Swimmer/ Boat Operator	N/A	Do	7896736750	Demow RC
150	Babul Das	Swimmer/ Boat Operator	N/A	Do	9577371036	Demow RC
151	Gonesh Das	Swimmer/ Boat Operator	N/A	Do	7896736750	Demow RC
152	Robin Das	Swimmer/ Boat Operator	N/A	Do	9678132818	Demow RC
153	Rotneshwar Das	Swimmer/ Boat Operator	N/A	Do	8011306618	Demow RC
154	Sovai Das	Swimmer/ Boat Operator	N/A	Do	9613799189	Demow RC
155	Rupai Pindi	Swimmer/ Boat Operator	N/A	Koibatradoloni	9707830515	Demow RC
156	Pitampur Taye	Swimmer/ Boat Operator	N/A	Do	8813022779	Demow RC
157	Sidha Taye	Swimmer/ Boat Operator	N/A	Do	8813022779	Demow RC
158	Hiraman Taye	Swimmer/ Boat Operator	N/A	Do	9957049300	Demow RC
159	Rupam Borah	Swimmer	N/A	Baulipukhuri Sensuwa Gaon	6001493145	Amguri
160	Nabajyoti gogoi	Swimmer	N/A	Duwarh Gaon	7002058062	Amguri
161	Himangshu Protim Kakoty	Swimmer	N/A	Dikshu kakoty gaon	6001157193	Amguri
162	Siva Kakoty	Swimmer	N/A	Dikshu kakoty gaon	6002758197	Amguri
163	Rajib Malakar	Swimmer	N/A	Amguri Town	7002258500	Amguri
164	Pranjal Hazarika	Swimmer	N/A	Majgaon	9508440856	Amguri
165	Partha Protim Nandi	Swimmer	N/A	Deopani TE	9365890276	Amguri
166	Samiran Gohain.	Swimmer	N/A	Baulipukhuri Sensuwa Gaon	6002902303	Amguri

## 16. DISTRICT FLOOD CONTROL ROOM OR DISTRICT EMERGENCY CONTROL ROOM

### (DEOC):

The Dist. Flood Control Room is set up at DEOC located at Circuit House, Sivasagar w .e.f. 15 May, 2018 with Land Ph.No.03772-223397 or 1077 (toll free), Mobile No. 8471864355

The DEOC in Sivasagar District was set up as per direction of ASDMA in Feb, 2015 and has been running in 24 x 7 basis. Following the important three C 's i.e. Command, Control and Communication for effective response in *emergency*, the Authority will be able to minimize the hardships of the community and improve the quality of the process of recovery.

The District Emergency Operation Centre under the control of Deputy Commissioner, Sivasagar will operate round the clock and will be the *nerve* centre to.

- ◆ Monitor
- ◆ Co-ordinate
- ◆ Implement the actions/activities for Disaster Management.

In a disaster time, the DEOC will operate under the central authority of the Deputy Commissioner, exercising emergency power to issue directives to all departments to provide emergency response Service

## 17. SCOPE OF WORK OF THE DEOC:

Time Frame	Activities
Normal Time	<ul style="list-style-type: none"> <li>✓ Ensure that all warning and communication systems, instructions <i>are</i> in working condition</li> <li>✓ Receive information on a routine and regular basis from the departments on the vulnerability of the various Goan Panchayats and Villages to disaster</li> <li>✓ Receive reports on preparedness from the relevant district level departments and other departments, as per as the formats. Based on these reports, the DEOC will forward the Preparedness Measures details on behalf of the Deputy Commissioner to the Revenue Control Room, and inform State Relief Commissioner</li> <li>✓ Upgrade and update DEOC system according to changing scenarios in the district update data bank and maintain an inventory of resources.</li> <li>✓ Update all information in the GIS.</li> <li>✓ Inform Revenue Control Room, State Relief Commissioner of any changes including updating of <i>daia</i> bank and <i>annex\</i>xre</li> <li>✓ Monitor preparedness measures including simulation exercises undertaken by various departments.</li> <li>✓ Ensure proper dissemination of nformation about DEOC System at the district level, local level and disaster prone areas.</li> <li>✓ Identify appropriate NGOs/Private Sector Organizations, which can be assigned the task of community level preparedness.</li> <li>✓ Organize post-disaster evaluation and update DEOC System accordingly</li> <li>✓ Prepare reports <i>and</i> documents on district level disaster events and submit the same to Revenue Control Room, &amp; State ReliefCommissionr</li> </ul>
Disaster Time	<ul style="list-style-type: none"> <li>✓ Weather tracking and early war'ning dissemination</li> <li>✓ To collect and transmit information regarding matter relating to natural calamity.</li> <li>✓ Mapping of vulnerable areas</li> <li>✓ Database on civil society organizations and their activities</li> <li>✓ Database on volunteers</li> <li>✓ Facilitate regular meetings of civil society organizations and issue updates</li> <li>✓ Flow of information to central control room in Relief Commissioner's office</li> <li>✓ District level training of officials and NGOs in emergency response</li> <li>✓ Men and material management in emergencies with proper inventorization</li> </ul>

### A. SUGGESTED PERFORMA FOR "IN" MESSAGE:

Date	Time of receipt	In Message Sr. No.	Received From	Addressed To	Message transferred to	Copies to	Mode (WT/Tel/ Message of receipt)	Instruction/ Follow up to be done	Remarks

### B. SUGGESTED PERFORMA FOR "OUT" MESSAGE:

Date	Time of receipt	Out Message Sr. No.	Related In Message No. if any	Address From	Addressed to	Copies to	Mode (WT/Tel/ Message of receipt)	Instruction/ Follow up to be done	Remarks

## 18. Flood Reporting Procedure & Format:

The FRIMS online reporting is used to report flood situation of Revenue Circle and District. The Circle Officers will submit the report before 11.00. A.M. to DDMA, Sivasagar. After receiving the same from Circle Officers, the report will be verified at DEOC and forwarded to DDMA Authority forwarded submission to ASDMA/SEOC.

Circle Officers/Depts. Will submit the report to the following address by 11.00 A.M. (every day) Positively.

Flood Control Room or DEOC : At Circuit House or DDMA, Sivasagar  
 Email ID : [ddmasivasagar2021@gmail.com](mailto:ddmasivasagar2021@gmail.com)  
[deocsivasagar@gmail.com](mailto:deocsivasagar@gmail.com)  
 Ph. No : 03772-223397 or 1077 (toll free),  
 Mobile No. : 8471864355

DDMA/DEOC, Sivasagar will submit the report to the following address by 12.00. A.M.(every day) positively.

SEOC : At Assam Secretariat , Dispur  
 Email ID : [statedmcontrolroomassam@gmail.com](mailto:statedmcontrolroomassam@gmail.com),  
[asdmaghy@gmail.com](mailto:asdmaghy@gmail.com)  
 Ph. No : 0361-2237219/1077/1079

## 19. Raised Platforms/High Land:

Name of Block & Revenue Circle	Name of GP	SL. No.	Raised Platform	GPS Location	Capacity Approx.
1.Block= <b>Demow</b> 2.R. Circle= <b>Demow</b>	Pachim Panidehing	1	Namoni Milonkur Raised Platform	Lat-27.158157 Long-94.611297	150 Nos.
	Bakharbgena	2	Holongoni raised platform	Lat-27.042579 Long-94.764790	150 Nos.
		3	Siva Mondir Campus Raised Platform	Lat-27.038033 Long-94.736323	150 Nos.
		4	Bap Pukhuri raised platform	Lat-27.038033 Long-94.736323	150 Nos.
	Palengi	5	Dhundarmukh raised Platform	Lat-27.115033 Long-94.680428	150 Nos.
		6	Kacharipather Raised Platform	Lat-27.107841 Long-94.697889	150 Nos.
	Gohainpukhuri	7	Laibil Raised Platform	Lat-27.259571 Long-94.738698	150 Nos.
		8	Bhekuri Chapori Raised Platform	Lat-27.255488 Long-94.738753	150 Nos.
	Maharani	9	Otala Raised Platform	Lat-27.127145 Long-94.702814	150 Nos.
1.Block= <b>Gaurisagar</b> 2. R. Circle= <b>Amguri</b>	Dikhowmukh	10	Raised Platform No.1 Rupahimukh	Lat- N.-26.55'23 Long.E.-94.24'7	150 Nos.
		11	Raised Platform No.2 Rupahimukh	Lat- N.-26.57'43 Long.E.-94.26'5	150 Nos.
		12	Raised Platform No.2 Alimur	Lat- N.-26.57'10 Long.E.-94.29'4	150 Nos.
		13	Raised Platform at Dikhowmukh Alimur	Lat- N.-26.57'10 Long.E.-94.29'5	150 Nos.
		14	Raised Platform Saraguri	Lat- N.-26.59'33 Long.E.-94.28'27	150 Nos.
		15	Raised Platform Jonmiri Mising Gaon	Lat- N.-26.58'55 Long.E.-94.27'5	150 Nos.
	Khanamukh	16	Raised Platform at Dimoroguri	Lat- N.-26.93'38 Long.E.-94.40'15	150 Nos.
		17	Raised Platform at Mukaloni Mising Gaon	Lat- N.-26.96'21 Long.E.-94.45'60	150 Nos.

	Hatighuli	18	Raised Platform at Hilapukhuri	Lat- N.-26.56'33 Long.E.-94.31'47	150 Nos.
1.Block= Sivasagar 2. R. Circle= Sivasagar	DesangDhaiali	19	2no Chaulkora raised Platform	Lat-27.06 Long-94.63	150 Nos.
		20	Ring Bund at Demowmukh	Lat-27.06 Long-94.61	150 Nos.
	Panbecha	21	Loraputa Raised Platform	Lat-27.02 Long-94.23	150 Nos.
		22	Luruki raised Platform	Lat-27.02 Long-94.53	150 Nos.
		23	Garakush raised Platform	Lat-27.01 Long-94.56	150 Nos.
	Konwarpur	24	Raised Platform at Sitaliya Pathar	Lat-26.99 Long-94.55	150 Nos.
		25	Raised Platform at Haramati Garh	Lat-26.98 Long-94.55	150 Nos.
		26	Raised Platform at Neog pathar	Lat-27 Long-94.56	150 Nos.
	Santipur	27	Raised Platform at Koijanpathar	Lat-26.98 Long-94.53	150 Nos.
		28	Raised Platform at Gotanga	Lat-27.01 Long-94.48	150 Nos.
		29	Raised Platform at Siripuria	Lat-26.98 Long-94.53	150 Nos.
	Desangmukh	30	Raised Platform at Charaipar	Lat-27.03 Long-94.5	150 Nos.
		31	Raised Platform at Afala	Lat-27.04 Long-94.51	150 Nos.
		32	Raised Platform at Boloma Mising Gaon	Lat-27.08 Long-94.56	150 Nos.
33		Raised Platform at Mamol Garbhonga	Lat-27.02 Long-94.5	150 Nos.	
34		Raised Platform at Festival field	Lat-27.04 Long-94.56	150 Nos.	
Banmukh	35	Raised Platform at Banmukh	Lat-27.16 Long-94.59	150 Nos.	
Choulkara	36	Raised Platform at Moliabhata	Lat-27.01 Long-94.59	150 Nos.	

## 20. Proposed Relief camps:

Sl. No.	Name Of the Relief Camps	Capacity (Persons in Nos.)	Name of the Gram Panchayat	In – Charge Name (Head Master)	Contact No.	Geographical Co- Ordinates	Revenue Cicle
1	Teliadunga L.P School	150	Dikhowmukh	Subhadra Bora,	9435356783	26°58'55.668'' N 94°26' 54.138'' E	Sivasagar
2	Dikhowmukh Janajati High School	300	Dikhowmukh	Ranjan Bora,	9678459384	26°58'55.668''N 94°28'21.840''E	Sivasagar
3	Dikhowmukh College	500	Dikhowmukh	Lutfun Nahar,	7002913364	26°58'15.696''N 94°29'6.686''E	Sivasagar
4	Teliadunga PHE	50	Dikhowmukh	Indra Nath,	9435435781	26°58'56.124'' N 94°26' 59.772''E	Sivasagar
5	Silpukhuri High School	300	Hatighulik	Lachit Ch. Nath,	9954875097	26°56'16.422''N 94°30'3.012'' E	Sivasagar
6	Dighalijan LP School	25	Khonamukh	Dipen Konwar,	8638221830	26°55'15.726'' N 94°29' 19.152'' E	Sivasagar
7	Kashibari LP School	25	Hatighulik	Anil Das,	9957075807	26°54'52.872'' N 94°30' 11.142'' E	Sivasagar
8	Madhya Bhorul LP School	25	Khonamukh	Kamal Saikia,	9859344463	26°55'1.974'' N 94°28'45.900'' E	Sivasagar
9	Madhabdev ME School	80	Khonamukh	Nirpen Bora,	9957048982	26°55'27.174'' N 94°28'	Sivasagar

						47.154'' E	
10	Bongaon High School	300	Rudrasagar	Ananda Ch. Dehingia,	9954764045	27°58'12.348'' N 94°33'47.340'' E	Sivasagar
11	Rudrasagar GP Office	50	Rudrasagar	Jaganath Kalita,	8486760091	26°57'14.292'' N 94°34'49.266'' E	Sivasagar
12	506 No Sumoni Mising LP School	75	Desangmukh	Dharmeswar Panging,	9957022557	27°4'22.536'' N 94°34'34.332'' E	Sivasagar
13	626 No Phakum Harmati Garh LP School	75	Konwarpur	Umesh Bora,	7399659635	26°57'11.784'' N 94°34'1.213'' E	Sivasagar
14	660 No Majorbari LP School	75	Desangmukh	Prativa Panging,	7002685675	27°2'58.326'' N 94°32'34.812'' E	Sivasagar
15	499 No Mamal Gorbhanga LP School	75	Desangmukh	Bidya Nath Darik,	9954652185	27°1'23.718'' N 94°30'5.862'' E	Sivasagar
16	Afala High School	300	Desangmukh	Gobindra Sharma,	7002143490	27°1'51.51.594'' N 94°30'37.290'' E	Sivasagar
17	Afala LP School	75	Desangmukh	Ajit Dutta,	7399617852	27°2'13.866'' N 94°30'37.290'' E	Sivasagar
18	844 No Charaipora LP School	75	Desangmukh	Umaswari Panging,	8486081430	27°1'23.718'' N 94°30'5.862'' E	Sivasagar
19	Boloma Missing LP School	75	Desangmukh	Kripakanta Das,	8011576811	27°4'6.702'' N 94°33'43.860'' E	Sivasagar
20	543 No Dighal Doriolii Balika LP School	75	Desang Dhali Ali	Rafik Ullah,	7577006169	27°4'6.702'' N 94°33'43.860'' E	Sivasagar
21	726 No Julatup LP School	75	Desang Dhali Ali	Biswamitra Panging,	9954950726	27°4'36.054'' N 94°35'23.106'' E	Sivasagar
22	Demowmukh Janojati High School	150	Desang Dhali Ali	Yakub Ali,	9957385404	27°3'51.846'' N 94°35'23.106'' E	Sivasagar
23	2 No Mothadang LP School	75	Desang Dhali Ali	Digen Bora,	9954918002	27°4'12.282'' N 94°37'27.930'' E	Sivasagar
24	Mothiasiga Rajmau H.S School Field	75	Mothiasiga Gohain Gaon	Jadab Borgohain	9365745258	N= 26°94'17'' E=94°69'31''	Nazira
25	Mohiasiga Nayta Samaj Field	80	Mothiasiga Gohain Gaon	Pobin Borgohain	8811809700	N= 26°94'22'' E=94°69'18''	Nazira
26	Mechagarh MV School Field	25	Mechagarh Gohain Gaon	Pranab Borgohain	8876818796	N= 26°94'75'' E=94°67'75''	Nazira
27	Kenduguri High School	40	Kenduguri	Tarun Buragohain	9401096258	N= 26°90'15'' E=94°76'58''	Nazira
28	Gargaon ITI	100	Pohusungi	Nabsa Krishna Mahanta	9854174909	N= 26°90'69'' E=94°76'40''	Nazira
29	Baghdhara High School	150	Chetia Gaon	Sri Mahendra Bokotia	9678571326	N= 26°58.26 E=94°43.71	Nazira
30	Sunporahabi LP School	40	Sunpura Habi	Sri Debeswar Gogoi	9678531920	N= 26°56.44 E=94°43.98	Nazira
31	Panibil High School	100	Lebang gaon	Sri Jugesh Buragohain	9854358552	N= 26°57.18 E=94°45.18	Nazira
32	159 no Dhekeri Gaon LP School	40	Longkok gaon	Smt. Nilima Gogo	9957344855	N= 26°57.97 E=94°45.73	Nazira
33	Bahgarh Chariali LP School	30	Changmai gaon	Ayub Ali	7896391273	N= 26°88.42 E=94°41.36	Nazira
34	32 No Cherekapar LP School	40	Hatimuria Gaon	Smti. Bina Gogoi	9954753551	N= 26°58.87 E=94°39.88	Nazira
35	Rajmow High School	100	Mothiasiga Gohain	Padma Kt. Goswami	9707772652	N= 26°56.52 E=94°41.55	Nazira
36	Mechagarh MV School	50	Mechagarh Gohain	Pranab Borgohain	8876818796	N= 26°56.22 E=94°40.50	Nazira
37	Tribeni High School	90	Kochari gaon	Noren Gogoi	9957320419	N= 26°49.48 E=94°44.48	Nazira
38	Godapani High School	100	Deopani Gohain	Guna Gogoi	9959683930	N= 26°49.08 E=94°39.13	Nazira
39	Simoluguri Rly station	200	Luthuri gaon	Station Master	9954651470	N= 26°55.03 E=94°45.47	Nazira
40	Kenduguri High School	110	Bailung gaon	Siba Pator	9864143151	N= 26°54.08 E=94°45.94	Nazira
41	Mirigaon LP School	50	Miri gaon	Dinen Tai	9854673884	N= 26°52.52 E=94°57.00	Nazira

42	Bihubar LP School	40	Gormur Miri gaon	Jamal Ahmed	7896742809	N= 26°50.53 E=94°48.19	Nazira
43	Tipomia LP School	40	Tipomia	Adit Boruah	9864389952	N= 26°55.48 E=94°46.68	Nazira
44	Dhekialpukhuri LP School	30	Chetia Handique	Sarbeswar Gogoi	9508596519	N= 26°54.52 E=94°47.41	Nazira
45	Bihubor Hiloni ME			Khirud borgohain	9957951728	N= 26°94'17" E=94°69'31"	Nazira
46	Kotiari H.S. School	300	Rajabari	Gulap Mili	9577586226	27°13'9.86"N - 94°1'45.93"E	Demow
47	Jamira Rajabari govt jr Basic L.P School	70	Pachim Panidehing	Smti Indira Deori	9707935044	27°13'8.67"N - 94°41'32.67"E	Demow
48	Dehingmukh High School	300	Rajabari	Mohan Upadhiya	9854353181	27°12'55.31"N - 94°41'32.84"E	Demow
49	Ramabam LP School	60	Rajabari	Keshab Dutta	9954453783	27°12'18.2"N - 94°43'33.4"E	Demow
50	Bhimpora ME school	80	Panidihing	Akon Chutia	8255017556	27°12'14.88"N - 94°43'25.46"E	Demow
51	Ukhapur ME. School	80	Panidihing	Jadav ch. Dutta	9854385661	27°12'26.28"N - 94°43'20.96"E	Demow
52	Ajanti LP School	60	Panidihing	Sankar Sharma	7896445279	27°12'19.18" N - 94°43'22.9" E	Demow
53	1 No Udoipur L.P. School	60	Panidihing	Bhana Neog Dutta	9954262089	27°12'20.86"N - 94°43'27.07"E	Demow
54	Charagua PGR LP School	60	Charagua	Niru Gogoi	8011281608	27°5'19.21" N - 94°39'40.2" E	Demow
55	Saragua High School	300	Thowra dole	Manik ch Baruah	9613701156	27°5'19.21" N - 94°39'40.2" E	Demow
56	Koibarta Doloni M.V. School	90	Thowra dole	Sayak Borbora	9954003617	27°05'83.01" N - 94°69'58" E	Demow
57	Desang Rajabari High School	350	Kharahat	Kesab Deori	9707034968	27°05'25.21" N - 94°06'55" E	Demow
58	Bordeori ME School	80	Rajmai	Sakia Sawra	9954587564	27°15'59.24" N - 94°74'24" E	Demow
59	Rajmai Bagan L.P School	60	Rajmai	Ranju Borah	9954700682	27°08'05.19" N - 94°72'02" E	Demow
60	Rajmou M.E School	80	Rajmai	Namrata Devi	9954317458	27°05'25.21" N - 94°06'55" E	Demow
61	Athabari High School	320	Borbam	Smti Anima Phukan	7896198474	27°07'056.15" N - 94°74'68" E	Demow
62	Derohi Habi Shiva ME School	80	Borbam	Muzamil Hussain	9954280817	27°04'23.21" N - 94°26'15" E	Demow
63	Borbam Rupjyoti High School	320	Nangalamara	Pradip Sharma	8011864783	27°06'034.15" N - 94°54'18" E	Demow
64	Nangalamora kush gaon L.P School	60	Bakhar Bengna	Dilip Gogoi	8721947282	26°59'38" N - 94°47'33.9" E	Demow
65	129 no Charubhanga LP School	60	Bakhar Bengna	Robin Dehingia	9678433156	27°1'15.5" N - 94°45'16.8" E	Demow
66	123 no Khamon L.P.School	60	Palengi	Nitya Phukan	9854433490	27°1'8.19" N - 94°45'5.84" E	Demow
67	Palengi High School	300	Panidihing	Jiba Kanta Gogoi	9957785246	27°5'8.08"N - 94°39'46.83"E	Demow
68	225 No Kokilamari LP School	60	Pachim Panidehing	Suranjan Bharali	9678381288	27°12'19.18" N - 94°43'22.9" E	Demow
69	Tengapani Tribal High School	250	Pachim Panidehing	Robin Upadhiya	7086896415	27°12'24.7" N - 94°43'24.46"E	Demow
70	Barpathar JR Basic School	60	Pachim Panidehing	Purtinath Deori	9957695873	27°12'19.18" N - 94°43'22.9" E	Demow
71	Samukjan Govt.Jr Basic School	60	Charagua	Madhab Jyoti Deori	9854307043	27°12'19.18" N - 94°43'22.9" E	Demow
72	Khragarh L.P.S.	200	Dikshu	Sri Arup Hadique	9613167816	N= 26°56.4491 E=94°43.9823	Amguri
73	Jhanji Community Hall	300	Morabazar	Sri Gopal Bhatt	9954422789	N=2 6°56.3434 E=94°43.5161	Amguri
74	Mogorahat Community Hall	300	Mogorahat	Sri Kanak Gogoi	9613336318	N= 26°57.1526 E=94°34.5174	Amguri
75	Namti High School	300	Barua Ali	Jogeswar Ujjah	9101423400	N= 26°58.2604 E=94°43.5823	Amguri
76	Joysagar Basic Centre	400	salaguri	MrsRanjit Nath	9435155314	N= 26°58.3718 E=94°44.5843	Amguri
77	Dikshu H.S School	400	Dikshu	Sri Arup Handique	9613167816	N= 26°57.5412 E=94°39.4932	Amguri
78	Rudrasagar L.P. School	200	Salaguri	Jaganath Kalita.	8486790091	N= 26°57.1416 E=94°34.4926	Amguri



79	SivakantaDowarahBhavan	400	Mumaitamuli	Buban Saikia	7896340390	N= 26°51.3424 E=94°47.2116	Amguri
----	------------------------	-----	-------------	--------------	------------	-------------------------------	--------

## 21. Fire& Emergency Service:

Name of Fire Service Ph. No.  
Sivasagar Fire Service- 03772-222999/8486280037  
Amguri Fire Service- 03772-253197 /6000194163  
Demow Fire Service- 9101284297/8638170934  
Nazira Fire Service- 03772-252222/7086869186/9706407312

## 22. Police Station & Out Post:

Police Station- 11 Nos  
Out Post- 5 Nos  
Petroling Post 1 No

SI No	Name of PS/OP	Under Revenue Circle	Name of Inspector	Land Line No/Mobile No
1	Sivasagar PS	Sivasagar RC	Inspr. Kulendra Hujuri	03772-222130(O)/ 9435500590
2	Amguri PS	Amguri RC	Inspr. Narayan Boro	03772-222642(O)/ 9435500543
3	Demow PS	Demow RC	Inspr. Dipak Sutradhar	03772-222923/ 6026901006
4	Halwating PS	Amguri RC	SI Ramji Doley	03772-253436/ 6026900988
5	Gaurisagar PS	Amguri RC	SI Biswajyoti Dowari	03772-226507/ 6026900993
6	Bakata Nemuguri PS	DEmow RC	SI Paramananda Saikia	03772-200116/ 6026900996
7	Bihubar PS	Nazira RC	SI Dibyajyoti Kalita	03772-278317/ 6026900994
8	Geleky PS	Nazira RC	SI Abhijit Konwar	03772-250834/ 6026900990
9	Namti PS	Nazira RC	SI Rajesh Pd. Rowniyar	03772-229945/6026900989
10	Nazira PS	Nazira RC	Inspr. Bhaben Das	03772-250089/ 6026900995
11	Simaluguri PS	Nazira RC	SI Surjya Kr. Borah	03772-294642/ 6026901001
12	Lakwa PS	Sonari RC	SI Tritheswar Narah	03772-252227/ 6026901003
13	Joysagar OP	Sivasagar RC	SI Manuranjan Rajkhowa	03772-252269/ 6026901005
14	Cherekapar OP	Nazira RC	WSI Purabi Narah	03772-257728 / 6026901014
15	Joysagar Civil Hospital PP	Amguri RC	ASI Dilip Saikia	03772-271041/ 6026901008
16	Desangmukh OP	Sivasagar RC	SI Mantu Borah	6026901009
17	Netaipukhuri OP	DEmow RC	SI(P) Anupam Chetia	03772-270959

### 23. Health Institution:

SL. NO.	NAME OF HOSPITAL	ADDRESS OF THE HOSPITAL	CONTACT PERSON/ In-Charge	CONTACT NO	TOTAL NOS OF BEDS	OTHER AVAILABLE INFRASTRUCTURE IN THE HOSPITAL (OT ROOM, BABY ROOM, POWER ETC.)	AMBULANCE AVAILABLE	ICU CAPACITY
1	Sivasagar Civil Hospital	Joysagar	Dr.Sourav Kr. Gogoi , Supdt.	9435056289	200 nos.	3 nos.	1 No.	Nil
2	KSHS Nazira SDCH	Ligiripukhuri	Dr. Kukil Kr. Gogoi, Supdt.-II	9435155221/ 9101504510	100 nos.	1 nos	1 No.	Nil
3	Demow CHC & Demow MH	Raichai Demow	Dr. Dondeswar Deori, Dy. Supdt. & Dr. Rupam Borkakoti, Dy. Supdt.(MH)	9435487749 & 9435338891	30 nos.	1 nos	1 No.	Nil
4	Amguri CHC	Amguri	Dr. Hemendra Kr. Gogoi, Dy. Supdt.	9435355040	30 nos.	1 nos	1 No.	Nil
6	Demow BPHC	Demow	Dr. Sahad Ullah , SDM&HO	9435158550	6 nos.	Nil	N/A	Nil
7	Khelua BPHC	Khelua	Dr. Pradip Buragohain, SDM & HO	7086773037	6 nos.	Nil	1 No.	Nil
9	Kaloogaon BPHC	Kaloogaon	Dr. Pradip Saikia , SDM & HO	9435031033	6 nos.	Nil	1 No.	Nil
10	Gourisagar BPHC	Gourisagar	Dr. Tazim Ahmed , SDM & HO	8474870193	6 nos.	Nil	1 No.	Nil
11	Morabazar BPHC	Morabazar	Dr. Lalit Saikia, Sr.M&HO	9678389208	6 nos.	Nil	N/A	Nil
12	Gelekey BPHC	Gelekey	Dr. Salma Sultana Ahmed , SDM & HO	9435058126/ 9101791586	6 nos.	Nil	1 No.	Nil
13	Sunpura Gohai Gaon MPHC	Chunpura	Dr. Dilip Gogoi , Sr. M.O (A)	9435159808	Nil	Nil	N/A	Nil
14	Charing MPHC	Charing	Dr. Santanu Chetia, M.O.	7086468603	Nil	Nil	1 No.	Nil
15	Dikhowmukh MPHC	Bharalua Tini ali	Dr. Bani Konwar, M&HO-I	9954431788	Nil	Nil	1 No.	Nil
16	Boliaghat Pothalial MPHC	Pothalial Gaon	Dr. Sidhant Borah, M&HO-I	8638702279	Nil	Nil	1 No.	Nil

17	Konwarpur SHC	Baghor Chook	Dr. Manash Protim Gogoi, M&HO-I	8486682915	Nil	Nil	1 No.	Nil
18	Dehingmukh SHC	Sadhan Chook	Dr. Bivab Ranjan Hazarika, Sr. M.O. (A)	8638375232	Nil	Nil	N/A	Nil
19	Bamrajabari MPHC	Bamrajabari	Dr. Muhammad Sameer Hussain, M.O.	7002275751	Nil	Nil	N/A	Nil
20	Palengi MPHC	Palengi	N/A	N/A	N/A	N/A	N/A	N/A
21	Bamnukh MPHC	Banmukh	Dr. Suikapha Rajkhowa, M.O.	7002627876	Nil	Nil	N/A	Nil
22	Desangmukh MPHC	Disangmukh	Dr. Bibav Ranjan Hazarika, M&HO-I	8638375232	Nil	Nil	1 No.	Nil
23	Jhangi SHC	Jhangi	Dr. Prasanta Saikia, M&HO-I	9101728557	Nil	Nil	1 No.	Nil
24	Nazira SHC	Nazira Town	Dr. Purnima Boruah, M&HO-I	8011212394	Nil	Nil	N/A	Nil
25	Namtiali MPHC	Namtaiali	Dr. Bipul Boruah ,M&HO-I	9401433825	Nil	Nil	1 No.	Nil
26	Santak MPHC	Santak	Dr. Uttara Phukan, M&HO-I	7399613089	Nil	Nil	1 No.	Nil
27	Jooktali MPHC	Mechagar	Dr Pranjali Kr. Saharia, M&HO-I	9613919383	Nil	Nil	N/A	Nil
28	Bokota MPHC	Bokota	Dr. Nirmali Das, M.O.(Ayur)	9954562717	Nil	Nil	N/A	Nil
29	Nitaipukhuri MPHC	Nitaipukhuri	Dr.Bastab Buragohain , M&HO-I	9582330430	Nil	Nil	N/A	Nil
30	Swargadeo Sui Ka Fa Hospital	Rajabari, Demow	Dr. Prakash Karlookar, Director Dr. Keshabananda Konwar, Nodal Officer, (Covid-19)	6002727394 & 9990083979 (NO-Covid)	110 Nos.	4 nos	2nos.	8 nos.
31	Pragati Hospital & R .Center	Jenganikatia	Dr. D. J. Saikia, In-charge	9435034602	86 Nos	2nos	1 No.	6nos
32	East point Hospital	B.G Road	Dr. Dilip Gogoi, In-Charge	9435056370	20 nos.	2 nos	1 No.	4nos
33	Sompreeti Hospital	Kanak Nagar W.No 3	Dr. A. M. Baruah, In-Charge	9435057483	30 nos.	1 nos	1 No.	Nil
34	Adity Hospital	Hemchandra Boruah Path	Sumit Raj Kakkar, In-Charge	9401766728	36 Nos.	4 nos.	1 no.	4nos

## 24.Revised SDRF Guidelines: Dtd. 10<sup>th</sup> October,2022

All Gratuitous Relief, Search & Rescue Operation, Relief Measures, RG Compensation etc. will be provided as per the revised norms of State Disaster Response Fund and National Disaster Response Fund Guidelines of GOI Dtd. 10<sup>th</sup> October,2022

## 25.Gratiutous relief items (Food Stuff) provided (As per Assam Disaster Management Manual 2015)

Sl. No	Particulars	Norms
1.	Supply of Food Stuff	1. A. Rice 600 gr. Per head per day for adult
		B. Rice 400 gr. Per head per day for minor upto 12 years
		2. Pulses 100 grms per head pe day
		3. Salt 30 gr. Per head per day
		4. Mustard Oil 30 gr. Per head per day
		Or
5.	Chira 600 gr. Per head per day for adult and 400 gr. Per head per day for minor upto 12 years	
		6. Gu 100 gr. Per head per day
2.	Food Stuff in Relief Camps	Same as above

## 26. Annexures:

- A. Search & Rescue equipment for flood: : (Annexure I)
- B. Ambulance Details: : (Annexure II)
- C. HODs & Nodal Officers : (Annexure III)
- D. Other Important Cont. Nos : (Annexure IV)
- E. Gauge Sites : (Annexure V)
- F. Death/Missing Reporting Format : (Annexure VI)
- G. Flood Safety Tips: : (Annexure VII)

### Annexure I: (Search & Rescue equipment for flood)

Sl. No.	Name of Item	Owner's Name	Address	Quantity	Contact No	Available location / Rev. Circle
1	SB TOOFAN	I.W.T DEPARTMENT (Tridip Gogoi)	I.W.T D/M .F/S	1 nos.	9127166150/ 6000035983	Sivasagar R.C
2	SB DOKSORY	Sri Ratneswar Taye	Desangmukh	1 nos.	8471872698 9954312857	Sivasagar R.C
3	S.B DHANMUKHI	Sri Ratneswar Taye	Desangmukh	1 nos.	8471872698 9954312857	Sivasagar R.C
4	Life Buoy	I.W.T DEPARTMENT	I.W.T D/M .F/S	8 nos.	9127166150/ 6000035983	Sivasagar R.C
5	Life Jacket	I.W.T DEPARTMENT	I.W.T D/M .F/S	25 nos.	9127166150/ 6000035983	Sivasagar R.C
6	Life Buoy	I.W.T DEPARTMENT	I.W.T DPS & SMD F/S	10 nos.	9127166150/ 6000035983	Sivasagar R.C
7	Life Jacket	I.W.T DEPARTMENT	I.W.T DPS & SMD F/	35 nos.	9127166150/ 6000035983	Sivasagar R.C
8	S.B Dirak	Dilip Bora	Dikhowmukh	1 no.	9954903554	Sivasagar R.C
9	S.B. Maa Apeen	Jadab Taye	Dikhowmukh	1 no.	9957298665	Sivasagar R.C
10	IRB	NDRF	NDRF, Sibsagar	4 nos	--	Sivasagar RC
11	Life Buoy	NDRF	NDRF, Sibsagar	30 nos	--	Sivasagar RC
12	Life Jacket	NDRF	NDRF, Sibsagar	40 nos	--	Sivasagar RC
13	Inflatable Rubber Boat	Sivasagar F& ESS/SDRF	Sivasagar F& ESS	10 nos. (serviceable)	03772-223397 9101138752	Sivasagar R.C
14	Inflatable Rubber Boat	Nazira F& ESS	Sivasagar F& ESS	1 no (serviceable)	7086869186,03772- 252222	Nazira R.C
15	Life Buoy	Sivasagar F& ESS	Sivasagar F& ESS	8 nos.	-do-	Sivasagar R.C
16	Life Jacket	Sivasagar F& ESS	Sivasagar F& ESS	8 nos.	-do-	Sivasagar R.C
17	Life Jacket	Dy Controller, Civil Defence, Sivasagar	Civil Defence, Sivasagar	15 nos.	9401188807	Sivasagar R.C
18	Life Buoy	-do-	Civil Defence, Sivasagar	5 nos.	9401188807	Sivasagar R.C
19	Search Light	DPO, DDMA/DEOC	DDMA/	4 nos.	9859032678	Sivasagar R.C
20	Life Jacket	DPO, DDMA	DDMA	10 nos.	9859032678	Sivasagar R.C
21	Life Buoy	DPO, DDMA	DDMA	10 nos.	9859032678	Sivasagar R.C
22	Machine Boat	Nitul Kalita	Hatighuli	1	Jiten Nath 9707495546	Sivasagar R.C
23	Machine Boat	Anjan Taye	Lepai Sumoni	1	Nakul Ch Hazarika 970786851	Sivasagar R.C
24	Machine Boat	Uma Taye	Lepai Sumoni	1		Sivasagar R.C
25	Machine Boat (Water Pump)	Deba Kalita	Rupahijan Block	1	Jagyuram Kalita, 95313366935	Sivasagar R.C
26	Machine Boat (Water Pump)	Rantu Kalita	Rupahimukh Kumar	1		Sivasagar R.C
27	Machine Boat (Water Pump)	Brajan Tayung	Teliadunga	1	Rameswat Taye 9954312857	Sivasagar R.C
28	Country Boat	Bikudar Taye	Rupahijan Block	1	Jagyuram Kalita, 95313366935	Sivasagar R.C
29	Country Boat	Jaguram Kalita	Rupahimukh Kumar	1		Sivasagar R.C
30	Country Boat	Dilip Hazarika	Rupahimukh Kumar	1		Sivasagar R.C
31	Country Boat	Arun Hazarika	Rupahimukh Kumar	1		Sivasagar R.C
32	Country Boat	Bhadra Dutta	Rupahimukh Kumar	1		Sivasagar R.C
33	Country Boat	Binanda Kalita	Rupahimukh Kumar	1		Sivasagar R.C
34	Country Boat	Pradip Tahu	1 no Rupahimukh Miri	1		Sivasagar R.C

35	Country Boat	Deburam Hazarika	Gowal Gayan	1	Rubil Sadhanidar 9859342863	Sivasagar R.C
36	Country Boat	Baduram Taye	Demowmukh	1	Jayanta Mili 9957429148	Sivasagar R.C
37	Country Boat	Indeswar Mili	Demowmukh	1		Sivasagar R.C
38	Country Boat	Prafulla yein	Demowmukh	1		Sivasagar R.C
39	Country Boat	Sri Nakul Pandey	Deroi Ghat	1	7896195485	Demow RC
40	Country Boat	Sri Biju Pandav	Do	1	7896195485	Demow RC
41	Country Boat	Sri Biren Changmai	Khanikar Goan	1	7896195485	Demow RC
42	Country Boat	Sri Durlav Gogoi	Do	1	7896195485	Demow RC
43	Country Boat	Sri Chandra Dowari	Ekaratoli	1	9508529724	Demow RC
44	Country Boat	Sri Nandeswar Morari	Khamon	1	7896195485	Demow RC
45	Country Boat	Sri Mukheswar Gogoi	Demowmukh Gohain goan	1	9854962449	Demow RC
46	Country Boat	Sri Mohendra Bharali	Saragua	1	950846118	Demow RC
47	Country Boat	Sri Chandra Kt. Das	Samarajan	1	9854562449	Demow RC
48	Country Boat	Sri Omprakash Rajowar	Desang Deori Habi	1	8253837584	Demow RC
49	Country Boat	Sri Satish Rajowar	Do	1	7896103842	Demow RC
50	Country Boat	Sri Bijoy Taye	Dolopa	1	8011262541	Demow RC
51	Country Boat	Sri Narayan Nahar	Ujjani Milonkur	1	9707751194	Demow RC
52	Country Boat	Sri Bohadra 'Mili	Samukjan	1	8822912448	Demow RC
53	Country Boat	Sri Sovankar Bora	Teteliguri	1	N/A	Demow RC
54	Country Boat	Sri Bijoy Taw	Dehingkalghar	1	9707495590	Demow RC
55	Country Boat	Sri Dolari Chetia	Bakuldoba	1	9854105977	Demow RC
56	Country Boat	Sri Purna Baruah	Koibarta doloni	1	9011070983	Demow RC
57	Country Boat	Sri Ananta Das	Bakuldoba	1	7896736750	Demow RC
58	Country Boat	Sri Mukibul Ali	Koibarta doloni	1	9854389348	Demow RC
59	Country Boat	Sri Sbadanta Kaman	Lasoni	1	9707495607	Demow RC
60	Country Boat	Sri Purnakanta Taye	Miri Pathar	1	9707495607	Demow RC
61	Country Boat	Sri Guna Kanta Taid	Do	1	9707495607	Demow RC
62	Country Boat	Sri Lila Taid	Laibil	1	9707495607	Demow RC
63	Country Boat	Sri Bhadreswar Chunkrang	Do	1	9707495607	Demow RC
64	Country Boat	Sri Sabharam Taye	Bhekuri Chapari	1	N/A	Demow RC
65	Country Boat	Sri Dharmeswar das	Bokulduba	1	9954667174	Demow RC
66	Country Boat	Sri Robin Das	Do	1	9678132818	Demow RC
67	Country Boat	Sri Chandan Das	Do	1	9613747291	Demow RC
68	Country Boat	Sri Ananta Das	Do	1	7896736750	Demow RC
69	Country Boat	Sri Babul Das	Do	1	9577371036	Demow RC
70	Country Boat	Sri Gonesh das	Do	1	9577371036	Demow RC
71	Country Boat	Sri Robin Das	Do	1	9678132818	Demow RC
72	Country Boat	Sri Rotneswar Das	Do	1	8011306618	Demow RC
73	Country Boat	Sri Savai Das	Do	1	9613799189	Demow RC
74	Country Boat	Sri Rupai Pindhi	Koibarta doloni	1	9707830515	Demow RC

75	Country Boat	Sri Pitamur Taye	Do	1	8113022779	Demow RC
76	Country Boat	Sri Sidha Taye	Do	1	8113022779	Demow RC
77	Country Boat	Sri Hiramou Taye	Do	1	9957049300	Demow RC
78	Country Boat	Trailukya Deori	Borpothar	1	8811805158	Demow RC
79	Country Boat	Ratul Deori	Do	1	9613779083	Demow RC
80	Country Boat	Tenjit Deori	Do	1	8753959054	Demow RC
81	Country Boat	Khirod Dehingia	Dehingia Gaon	1	9678198662	Demow RC
82	Country Boat	Harat Dehingia	Do	1	8011197917	Demow RC
83	Country Boat	Abhijit Konwar	Do	1	9476669505	Demow RC
84	Country Boat	Amrit Boruah	Do	1	8011846778	Demow RC
85	Country Boat	Farhan Ahmed	Simoluguri	1	7002507417	Nazira RC
86	Country Boat	Merajul Rohman	Simoluguri	1	7086427505	Nazira RC
87	Country Boat	Tahir Hussain	Simoluguri	1	9954422616	Nazira RC
88	Country Boat	Ramakanta Duwarh	Vill=MothiaShiga Gohain Mouza- Juktoli	1	9365358514	Nazira RC
89	Country Boat	Guruprasad Dihingiya	Vill=MothiaShiga Gohain Mouza- Juktoli	2	6000565663	Nazira RC
90	Country Boat	Hemokanta Borgohain	Vill=MothiaShiga Gohain Mouza- Juktoli	1	9101041179	Nazira RC
91	Country Boat	Amrit Borgohain	Vill=MothiaShiga Gohain Mouza- Juktoli	1	7577813962	Nazira RC
92	Country Boat	Bhulanatha Borgohain	Vill=MothiaShiga Gohain Mouza- Juktoli	1	9101173017	Nazira RC
93	Country Boat	Mohan Kalita	Vill=MothiaShiga Gohain Mouza- Juktoli	1	8638827233	Nazira RC
94	Country Boats	Shri Harendra Gogoi	Belimukhiya Gaon	1	9101737540	Amguri RC
95	Country Boats	Shri Bipul Baruah	Mankota Gaon	1	A/F	Amguri RC
96	Country Boats	Shri Prabitra Dutta	Joysagar	1	8011646179	Amguri RC
97	Country Boats	Shri Robin Borah	Mankota Ali Kinar	1	9678158693	Amguri RC
98	Country Boats	Shri Junmoni Saikia	Rudrasagar	1	9957074153	Amguri RC
99	Tata Mini Dumper (6 Wheelers)	EO, Amguri Municipal Board	Amguri Town	2	9954473583	Amguri RC
100	Tractor	EO, Amguri Municipal Board	Amguri Town	2	9954473583	Amguri RC
101	Roller (10 tons)	EO, Amguri Municipal Board	Amguri Town	1	9954473583	Amguri RC
102	Bus	DTO, Sivasagar	Sivasagar	30 Nos.	98642-95783	Sivasagar
103	Mini Truck	-Do-	-Do-	30 Nos.	-Do-	-Do-
104	Excavator	-Do-	-Do-	15 Nos.	-Do-	-Do-
105	Crane/Recovery Vehicle	-Do-	-Do-	17 Nos	-Do-	-Do-
106	Large Truck	-Do-	-Do-	20 nos	-Do-	-Do-
107	Pick up vehicle	-Do-	-Do-	30 Nos	-Do-	-Do-
108	Brotero Mahindra	-Do-	-Do-	30 Nos	-Do-	-Do-
109	Search Light	DEOC	DEOC, Sivasagar	4nos	8471864355	Do
110	Inflatable Tower light	DEOC	do	1 no	Do	do
111	Inflatable Tower light	SDRF, Sivasagar	SDRF, Sivasagar	1 no	9101138752	do
112	Inflatable	F & ES, Nazira	F & ES, Nazira	1 no	7086869186	do

	Tower light		Sivasagar			
--	-------------	--	-----------	--	--	--

### **Annexure: II (Ambulance Details)**

SI No	Name of Item	Owner's Name	Address	Quantity	Contact No	Available location / Rev. Circle & Police Station
1	Adoroni	Mashruja Sultana Jayanta Baruah( EME)	Sivasagar Civil Hospital	2No.	9706401319 9435002913	Sivasagar RC
2	Adoroni	-do-	Demow FRU	1 No.	-do-	Demow RC
3	Adoroni	-do-	Ligiripukhuri SDCH	1 No.	-do-	Nazira RC
4	Ambulance	Dr. G.S.Sarma	Sarma N. Home	1 No.	9435055715	Sivasagar RC
5	Ambulance	Dr.Dlip Gogoi	East Point Hos.	1 No.	9435056370	Sivasagar RC
6	Ambulance	Dr. A.M. Baruah	Sompreeti Hospital	1 No.	9435057483	Sivasagar RC
7	Ambulance	Dr.D.J.Saikia	Pragati Hosp.& R. Center	1 No.	9435487715/ 9957229360	Sivasagar RC
8	Ambulance	Dr. Pradip Buragohain	Khelua BPHC	1 No.	7002063432	Sivasagar RC
9	Ambulance	Dr.Pradip Saikia	Kaloogaon BPHC	1 No.	9435031033	Sivasagar RC
10	Ambulance	Dr Salma Sultana Ahmed	Galeky BPHC	1 No.	9435058126	Nazira RC
11	Ambulance	Dr. Tazim Ahmed	Gaurisagar BPHC	1 No.	9435358506	Amguri RC
12	Ambulance	Dr.Prasanta Pratim Sarma	Demow CHC/MH	1 No.	9101428373	Demow RC
13	Ambulance	Dr. Heman Gogoi	Amguri CHC	1 No.	9435355040	Amguri RC
14	Ambulance	Dr.Makhan Kalita	Sivasagar Civil Hospital	2No.	9435055810	Sivasagar RC
15	Ambulance	Dr.Bibhav Ranjan Hazarika	Disangmukh MPHC	1 No.	9435055810	Sivasagar RC
16	Ambulance	DrPartha Pratim Gogoi	Dikhowmukh MPHC	1 No.	9101160678	Amguri RC
17	Ambulance	Dr.Prasanta Saikia	Jhanji SHC	1 No.	9101728557	Amguri RC
18	Ambulance	Dr.M. Kalita	Charing MPHC	1 No.	9435092266	Sivasagar RC
19	Ambulance	Dr.Indrani Phukan	Boliaghat MPHC	1 No.	7896502405	Sivasagar RC
20	Ambulance	Dr Manas Protim Gogoi	Konwarpur SHC	1 No.	8486682915	Sivasagar RC
21	Ambulance	Dr. Lalit Saikia	Mourabazar BPHC	1 No	7896253482	Amguri RC
22	Ambulance	Dr. Kukil Gogoi	KSHS Nazirai SDCH	1 No.	91015045101	Nazira RC
23	Ambulance	Dr. Indranil Gogoi	Namtiali MPHC	1 No.	9365838212	Nazira RC
24	Ambulance	Dr. Niramali Das	Bokota MPHC	1 No.	9954562717	Demow RC
25	104	Kaushik Boruah, Area Manager	Sivasagar Civil Hospital	2 nos	7896026104	Sivasagar RC
26	Mritunjoy 108	Dr Risob Sarma	Sivasagar	1 No	8486734092	Sivasagar
27	Mritunjoy 108		Nazira	1 No.		Nazira PS
28	Mritunjoy 108		Geleky	1 No.		Geleky PS
29	Mritunjoy 108		Tengapukhuri	1 No.		Tengapukhuri PS
30	Mritunjoy 108		Demow	1 No.		Demow BDO Office
31	Mritunjoy 108		Disangmukh	1 No.		BanmukhPanchoyut
32	Mritunjoy 108		Amguri CHC	1 No.		Amguri CHC



**Annexure: III (HODs & Nodal Officers)**

Sl. No	Department/ Officers	HOD	Designation	HOD Contact No	Npdal Officer	Designation	Contact No
1	Police	Subhrajyoti Borah, IPS	Supdt. Of Police	6026900977 9707199112	Dr. Debajit Nath	Addl.SP(HQ)	6026900980
2	Zilla Parishad	Ashwini kumar Doley	CEO	86382-29924	Bharat Ch Gogoi	Assist. Engineer	86382-24557
3	JDHS	Dr. Bhupendra Kumar Das	Join Director	9435114762	Dr. Gayatri Senapaty	SDM &HO	9101419990
4	AH & Vety. Deptt	Dr. Akhyavat Kesari	AH & Vety. Officer	7002102453	Dr. Akshyavat Kesari	Dist. AH & Vety officer	7002102453
5	APDCL	Uddip Deuri	CEO, APDCL	9435335394	Niraj kr Gogoi	N/A	7002048037
6	WR deptt.	Utapl Mazumdar	EE	9854319834	Utpal Mazumder	EE	9854319834
7	T & CP	Sankar Biswas	Dy Director	94353-54054	Ram kamal Kalita	DM-I	9435354054
8	Social Welfare	Jyoti Bikash Dutta	DSWO	7896854196	Jyoti Bikash Dutta	I/C DSWO	7002413499 / 7896854196
9	Inspector of School	Devajyoti Gogoi	IS	99542-27675	Devajyoti Gogoi	IS	99542-27675
10	DEEO	Devajyoti Gogoi	DEEO	99542-27675	Devajyoti Gogoi	IS	99542-27675
11	Agri. Engineering	Debajit Hazarika	E.E. (Agri.)	9678097024	Brojen Sarmah	JE	7002978805
12	Agriculture Deptt.	Asif Bora	DAO	94351-58679	Pankaj Kr gogoi	ADO	7896017111
13	Soil Conservation, Jorhat Division	Prassana Mudoi	DO	9101575893	Sankumoni Bora	Range Officer	9954553114
14	Irrigation	Hiranyajit Duarah	EE	99548-16434	Prakash Chutia	SDO	9678288180
15	DFO (T)	Deben Kalita	DFO	9864117949/ 9435517949	Bubul Baruah	Forest Range Officer	7086821545

16	DFO (SF)	Deben Kalita	DFO	9864117949/ 9435517949	Uzzal Borthakur	Dy Ranger	9613336067
17	PWD , Nazira & Amgurui TRD	Prakash Pegu	EE	7002032152	Mahesh Agarwalla	N/A	7002156282
18	PWD , Sivasagar and Thowra TRD	Bibhuti Ranjan Sharma	EE	94350-42858	Ratul Saikia	JE	7002088293
19	PWD (B), Sivasagar	Anjan Baruah	EE	94355-74982	Ranjan Mahanta	JE	9435355120
20	PHE, Sivasagar	Rajen Phukan	EE	7002610963	Bibhuti Chetia	N/A	9435157720
21	PHE, Nazira	Nirul Saikia	EE	8403001927	Pol Neog	J/E	9435574543
22	Fishery	Ramchandra Thaosen	DFDO	93658-62374	Mridul Kr das	FDO	7002673275
23	Sericulture	Bina Hazarika	Asst. Director	84029-41810	Dipak Nath	Asst. Director	9957285034
24	Handloom & Texttile	Aboni kalita	Asst. Director	8011348792	Pranging Gohain	Inspector	9707097904
25	DICC	Devajit Deori	GM	94351-59331	Ankita Kashyap	Asst. Manager	N/A
26	DTO	Sidhartha Krishna Saikia	DTO	98642-95783	Siddhartha Krishna Saikia	DTO	9864295783
27	Civil Defence	Pranjit Dutta	Dy Controller	7002634750	Pranjit Dutta	Dy Controller	7002634750

## Annexure: IV (Other Important Contact nos)

District Administration Sivasagar					
Sl. No.	Name	Designation & Address	Contact		
			Office	Fax	Mobile
1	Sri Aditya Bikram Jadav, IAS	Deputy Commissioner, Sivasagar	03772-222137	03772-222655	9990011311
2	Subhan Guwala, ACS	DDC, Sivasagar	-	-	9435053696
3	Chandana Boruah, ACS	ADC, Sivasagar	-	-	9678571254
4	Karmadev Brahma, ACS	ADC & CEO, DDMA, Sivasagar	-	-	94353-38548
5	Bitupan Neog, ACS	ADC, Sivasagar	-	-	80110-68849
6	Sabyasachee Kashyap, ACS	ADC, Sivasagar			9435187999
7	Smt Mondira Boruah. ACS	SDO (Sadar)			8011411378
8	Ayushi Jain, IAS	SDO(C), Nazira	-	-	9654905457
9	Manali Rajak ACS	EO, Sivasagar MB			8876817034
10	Ankanjyoti Phukan	EO, Amguri MB			99581-15827
11	Dipawali Kurmi, ACS	EO, Demow MB			8011879121
12	Rajib Sonwal	EO, Simaluguri MB			8826512890
13	Dipawali Kurmi, ACS	Asstt. Commissioner, Sivasagar			8011879121
14	Manali Prasad Rajak, ACS	Asstt. Commissioner, Sivasagar			8876817034, 8638081356
15	Bornali Katariya, ACS	Asstt. Commissioner, Sivasagar			9101119064
16	Pritam Gogoi, ACS	Asstt. Commissioner, Nazira			9101366047
17	Rajib Sonwal, ACS	Asstt. Commissioner, Nazira			8826512890
18	Dipawali Kurmi, ACS	Election Officer(IC), Sivasagar			8011879121
19	Angshulekha Dutta, ACS	Election Officer, Nazira			8099467846
20	Subhajit khound, ACS	Asst. Commissioner			8638507830
DDMA & DEOC Contact Details					
Sl. No.	Name	Designation & Address	Contact		
			Office	Fax	Mobile
1	Sri Rupamjyoti Bora	Project Officer, DDMA	-	-	98590-32678, 70865-70894
2	Sri Partha Dutta	FO, Sivasagar Circle	-	-	99548-33586
3	Sri Gopal Krishna Borgohain	FO, Nazira Circle	-	-	6000593628
4	Sri Bijit Pangin	FO, Demow Circle	-	-	8638728915
5	Sri Sanjib Chetia	FO, Amguri Circle	-	-	88120-99455
6	Sri Dhruva Gogoi	FO, Sonari RC			7002407603
7	Sri Pulak Borgohain	DEOC Asstt.		-	80116-36897
8	Sri Priya Pratim Borah	DEOC Asstt.	03772-223397 /1077 / 8471864355	-	95770-14779
9	Sri Devajit Saikia	DEOC Asstt.		-	97069-24617
10	Sri Ripon Buragohain	DEOC Asstt.		-	88110-54689
Revenue Circle Officers					
Sl. No.	Name	Designation & Address	Contact		
			Office	Fax	Mobile
1	Dr. Jibon Krishna Goswami	Circle Officer, Sivasagar	-	-	9864351872
2	Chinmoyee Chutia	Circle Officer, Sivasagar (Attach)			8638882924
3	Mitali Lahon	Circle Officer, Amguri	-	-	9435311506
4	Mamun Sonuwal	Circle Officer, Amguri (Attach)			99577-27645
5	Phyllis VLH Hrangchal	Circle Officer, Demow	-	-	7896118599
6	Mary V Ralsun	Circle Officer, Demow (Attach)			80996-18834
7	Vanlal Limpuia Nampui	Circle Officer, Nazira	-	-	8011595048
8	Chaitali Dutta	Circle Officer, Sonari RC (Sivasagar Dist. Part)	-	-	81358 33529

Block Development Officers					
Sl. No.	Name	Designation & Address	Contact		
			Office	Fax	Mobile
1	Pankaj Hazarika	BDO, Gaurisagar	-	-	9678104131
2	Ankanjyoti phukan	BDO , Amguri	-	-	99581-15827
3	Tonmoy Chetia	BDO, Nazira	-	-	80111-09534
4	Chandan Kalita	BDO, Keluwa	-	-	84728-74702
5	Brihangini Bhagawati Das	BDO, Demow	-	-	9435516973
SDRF, NDRF, Army, CRPF					
6	SDRF, Jorhat	SDRF, Jorhat	0376-2320101		0376-2320101
7	SDRF, Dibrugarh	SDRF, Dibrugarh	0373-2320382		0373-2320382
8	SDRF, Tinsukia	SDRF, Tinsukia	0374-2332101		0374-2332101
9	NDRF 1 <sup>st</sup> BN, Patgaon Ghy	NDRF 1 <sup>st</sup> BN, Patgaon Ghy	0361-2840284		94355-45949
10	NDRF 12th BN, Itanagar	NDRF 12th BN, Itanagar	0360-2277010		9485235464
11	SDRF Dibrugarh	SDRF Dibrugarh			9706109353
12	SDRF Jorhat	SDRF Jorhat	0376-2320101		0376-2320101
13	CRPF, Joysagar	CRPF, Joysagar			6901807374
14	Army Camp Ranghar Chari Ali	Army Camp Ranghar Chari Ali			8716916910

## Annexure: V (Water Level)

### Water Level: As on 30-05-2018

Sl. No.	Name of River	Under Rev. Circle	Danger Level (Mtrs)	Today's Water Level (Mtrs)	Difference (Mtrs)	Trend	HFL
1	Brahmaputra at Desangmukh	Sivasagar	91.00	90.85	0.55	Rising	92.86 mtr. (25/8/1988)
2	Dehing at Joangaon	Demow	98.50	96.96	1.59	Rising	101.73 mtr. (26/6/1988)
3	Dehing at Dehingmukh	Demow	97.63	95.79	1.96	Rising	100.30 mtr. (4/9/1998)
4	Desang at Patsaku	Demow	95.80	92.50	2.90	Falling	97.89 mtr. (6/7/2003)
5	Desang at Nangalamora	Demow	94.46	91.58	2.76	Falling	96.49 mtr. (6/9/1998)
6	Desang at A.T. Road Crossing	Sivasagar & Demow	92.00	89.43	2.61	Rising	93.55 mtr. (10/9/2007)
7	Desang at Akhoiphutia	Sivasagar	91.50	88.61	3.21	Rising	93.40 mtr. (26/8/1988)
8	Dikhow at Nazira	Nazira	96.46	87.31	9.15	Steady	99.32 mtr. (28/6/1990)
9	Dikhow at A.T. Road Crossing	Sivasagar	93.30	90.05	3.65	Rising	95.23 mtr. (25/6/1998)
10	Dikhow at Goalgaon	Sivasagar	89.66	89.09	2.17	Rising	92.49 mtr. (26/6/2012)
11	Demow at Netai Road Crossing	Demow	94.42	91.05	3.35	Falling	99.30 mtr. (11/8/1980)
12	Mitong at A.T. Road Crossing	Sivasagar & Amguri	89.00	86.40	2.65	Rising	91.26 mtr. (21/6/1990)
13	Darika at Dhali Ali	Sivasagar	90.47	88.90	1.57	Steady	92.02 mtr. (18/6/1990)
14	Jhanji at N.H. Road Crossing	Sivasagar & Amguri	93.83	89.68	4.10	Falling	95.47 mtr. (27/5/2005)

Rainfall in last 24 hours: Nil

(Signature)  
Deputy Commissioner cum Chairperson, DDMA/  
Addl. Deputy Commissioner cum CEO, DDMA

## **Annexure: VI (Death/Missing Reporting Format)**

### **Assam State Disaster Management Authority**

Format to report the Death/ Missing of Human Lives in Disaster (Flood/ Landslides/Storm etc.) in the latest Disaster in the State

(To be submitted daily by 4.00 PM)

#### **About Deaths:**

<b>Nature of Disaster</b>	<b>Name of the Person Died with Gender and Age</b>	<b>Address of the person with Circle, PS, Sub-Division</b>	<b>Date of Death</b>	<b>Cause of Death</b>	<b>Action taken by the Administration</b>

#### **About Missing Persons:**

<b>Nature of Disaster (Flood/Disaster)</b>	<b>Name of the Person Missing with Gender and Age</b>	<b>Address of the person with Circle, PS, Sub-Division</b>	<b>Date –from which is missing</b>	<b>Missing location</b>	<b>Action taken by the Administration</b>

(Signature)

Deputy Commissioner cum Chairperson, DDMA/  
Addl. Deputy Commissioner cum CEO, DDMA

## **Annexure: VII (Flood Safety Tips)**

This guide lists simple things you and your family can do to safe and protect your property from floods.

### **Before flooding occurs**

- Your entire family member should know the safe route to nearest shelter/raised pucca house.
- If your area is flood-prone, consider alternative building materials. Mud walls are more likely to be damaged during floods. You may consider making houses where the walls are made of local bricks up to the highest known flood level with cement pointing.
- Have an emergency kit on hand which includes a:
  - A portable radio, torch and spare batteries.
  - Stocks of fresh water, dry food (chura, mudi, gur, biscuits), kerosene, candle and matchboxes.
  - Waterproof or polythene bags for clothing and valuable an umbrella and bamboo stick (to protect from snakes), salt and sugar.
- A first aid kit, manual and strong ropes for tying things.

### **When you hear a flood warning or if flooding appears likely**

- Tune to your local radio / TV for warnings and advice.
- Keep vigil on flood warning and advice.
- Don't give any importance to rumours and don't panic
- Keep dry food, drinking water and clothes ready.
- Prepare to take bullock carts, other agricultural equipments, and domestic animals to safer places or to higher locations.
- Place which indoor items you will raise or empty if water threatens to enter your house
- Check your emergency kit.

### **During floods**

- Drink boiled water.
- Keep your food covered, don't take heavy meals.
- Use raw tea, rice-water, tender coconut-water, etc. During diarrhoea; contact your ANM/AWW for ORS and treatment.
- Do not let children remain on empty stomach.
- Use bleaching powder and lime to disinfect the surrounding.
- Help the officials/volunteers distributing relief materials.

### **If you need to evacuate**

- Firstly pack warm clothing essential medication, valuable, personal paper, etc. in waterproof bags, to be taken with your emergency kit.
- Take the emergency kit.
- Inform the local volunteers (if available), the address of the place you are evacuating to.
- Raise furniture, clothing and valuables onto beds, tables and to the top of the roof (electrical items highest).
- Turn off power.
- Whether you leave or stay put sandbags in to the toilet bowl and over all laundry/ bathroom drains-holes to prevent sewage back-flow.
- Lock your home and take recommended/know evacuation routes for your area.
- Do not get into water of unknown depth and current.

### **If you stay or on your return**

- Stay tuned to local radio for updated advice.
- Do not allow children to play in or near flood water.
- Avoid entering floodwaters. If you must, wear proper protection for your feet and check depth and current with a stick. Stay away from drains, culverts and water over knee-deep.
- Don't use electrical appliances, which have been in flood water until checked for safety.
- Do not eat food, which has been in floodwaters.
- Boil tap water (in cities) until supplies have been declared safe. In case of rural areas, store tube well water in plastic jars or use halogen tablets before drinking.
- Be careful of snakes, snakebites are common during floods.

\*\*\*\*\*

## বানপানীৰ সময়ত লব লগা সাৱধানতা



### বানপানীৰ আগত:-

- নিৰাপদ সংকেট ধ্বনি শুনাৰ লগে লগে উপযোগী শুকান খোৱা খাদ্য, শিশুৰ খাদ্য আৰু বিশুদ্ধ পানী লগত লৈ নিৰাপদ স্থানত অৱস্থান কৰক।
- ঘৰটোয়া জীৱ জন্তুবোৰ ওখ ঠাইত ৰাখি যথেষ্ট পৰিমাণে আহাৰ যোগান ধৰক।
- ঘৰৰ খাদ্যবস্তু আৰু ঘৰুৱা সামগ্ৰীবোৰ নিৰাপদে ৰখাৰ ব্যৱস্থা কৰক।
- সমনাই ৰেডিঅৰ পৰা আগজাননীবোৰ শুনি থাকক।

### বানপানীৰ সময়ত:-

- পানীত “হেলজেন” টেবলেট দি পানী পৰিশোধন কৰক আৰু তাৰ পিছতহে পানী খাওঁক। টেবলেট দিয়াৰ কমেও আধা ঘণ্টাৰ পাছতহে সেই পানী ব্যৱহাৰ কৰক।
- বিষাক্ত সাপৰ পৰা সাৱধানে থাকক।
- চাৰিওফালৰ পৰা পৰিবেশ পৰিষ্কাৰ কৰি ৰাখক।
- সকলো সময়ত সৌচাগাৰ ব্যৱহাৰ কৰক।
- ডায়েৰীয়া হাগনি হ'লে উভলাই চোচা কৰা পানীত “অ আৰ এচ” (ORS) মিহলাই সেই পানী খাওক।
- বানপানীৰ সময়ত লৈ বা বোঁৱতী সঁতি পাৰ হবলৈ চেষ্টা নকৰিব আৰু বানাক্ৰান্ত এলেকাত নাসাঁতুৰিব।
- বানপানীত ডুবি থকা ট্ৰান্সফৰ্মাৰ/বৈদ্যুতিক খুঁটা/বৈদ্যুতিক তাঁৰ আদিৰ পৰা সাৱধান থাকক।
- বানপানীৰ সময়ত শিশু ল'ৰা/ছোৱালীবোৰ আটাইতকৈ দুৰ্যোগ প্ৰৱণ হয়, সেয়েহে, বাঢ়নী পানীত শিশু/ল'ৰা ছোৱালীবোৰ খেলিব নিদিব।
- আকস্মিকভাৱে কোনো ব্যক্তি পানীত পৰিলে সাৱধানতাৰে, নিৰ্দিষ্ট কৌশল ব্যৱহাৰ কৰিহে উদ্ধাৰৰ বাবে আগবাঢ়িব অথবা তেনে কাম্যত পাকৈত ব্যক্তিৰ সহায় ল'ব।
- যিকোনো জৰুৰীকালীন খবৰ/ সহায়ৰ বাবে নিম্নলিখিত জিলা প্ৰশাসনৰ টোল ফ্ৰি নম্বৰত যোগাযোগ কৰক।

### বানপানীৰ পাছত:-

- বানপানী শুকাই যোৱাৰ লগে লগে মাখিৰ উৎপত্তি আৰু খোৱা পানী দূষিত হ'ব পাৰে। পানী দূষিত হ'লে নিম্নলিখিত ৰোগ সমূহ হোৱাৰ ভয় থাকে। যেনে- ক'লেৰা বা হাইজা, ডিচেণ্ট্ৰী বা গ্ৰহণী, ডায়েৰিয়া, জন্দিছ আদি।

### বানপানী হৈ থকা সময়ত কি কৰিব লাগে:-

- ✓ খোৱা পানী, গাখীৰ আদি খোৱাৰ আগতে ভালদৰে উতলাই ল'ব লাগে।
- ✓ কুৱাৰ পানীত ব্লিচিং পাউদাৰ, পটাচ আদি দি বীজানুমুক্ত কৰিব লাগে। (১ লিটাৰ পানীত ৪ চামুচ ব্লিচিং পাউদাৰ মিহলাওক)।
- ✓ জাৱৰ জোঠৰ, ল'ৰা ছোৱালীৰ শৌচ আদি নিলগত দকৈ পুতিব লাগে।
- ✓ শৌচ, বমি আদি হ'লে তৎক্ষণাত ওচৰৰ স্বাস্থ্যকেন্দ্ৰত ডাক্তৰৰ পৰামৰ্শ লৈ মাৰতীয় চিকিৎসাৰ ব্যৱস্থা কৰিব লাগে।
- ✓ শাক পাছলি ভালদৰে পৰিষ্কাৰ কৰি সিজাই খাব লাগে।
- ✓ খোৱা বাচন-বৰ্তন ভালদৰে পৰিষ্কাৰ কৰি ল'ব লাগে।
- ✓ পৰিষ্কাৰ পৰিচ্ছন্নতাৰ প্ৰতি সদায় চকু ৰাখিব লাগে।
- ✓ খোৱাৰ আগতে আৰু শৌচ কৰাৰ পাছত হাত চাবুনেৰে ধুই পৰিষ্কাৰ কৰি ল'ব লাগে।

### বানপানী হৈ থকা সময়ত কি কৰিব নালাগে:-

- ❖ যতে ততে শৌচ নকৰিব।
- ❖ মুকলিকৈ ৰখা ভজা বস্তু আদি নাখাব।
- ❖ নদী বা পুখুৰীত ৰোগীৰ শৌচ, বমি আৰু মলিয়ন কাপোৰ আদি নুধুব।

জিলা দুৰ্যোগ ব্যৱস্থাপনা প্ৰাধিকৰণ, শিৱসাগৰ  
আপোনালোকৰ লগত সদায় আছে, অধিক তথ্য বা সহায়ৰ বাবে তলৰ নং কেইটাত  
যোগাযোগ কৰিব।

নিয়ন্ত্ৰণ কক্ষৰ নম্বৰ:- ০৩৭৬২-১০৭৭ (টোল ফ্ৰী), ৮৪৭১৮-৬৪৩৫৫ (ম'বাইল), ০৩৭৭২-  
২২৩৩৯৭ (লেণ্ড লাইন)